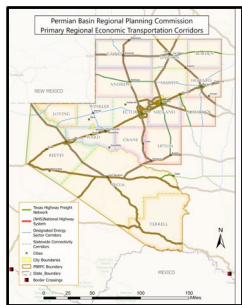




Permian Basin Regional Planning Commission

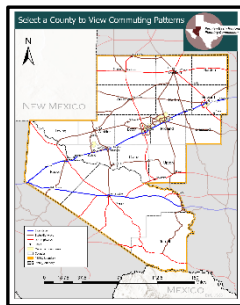
Geospatial Gateway to Transportation Infrastructure, Trade Corridors, Economic Opportunity Zones, and Resources to Economic/Community Development

Click on a map image if you wish to select any individual county data. Click the button below a map to view the entire map series or table for a given category.

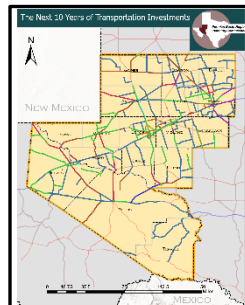


Roads & Trade Corridors

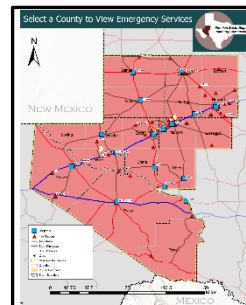
Railroad Network Maps
(Economic Spur Access)



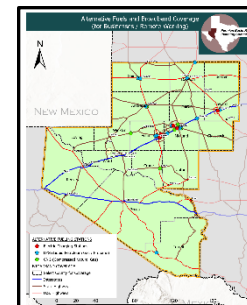
Commuting
Patterns (All Jobs)



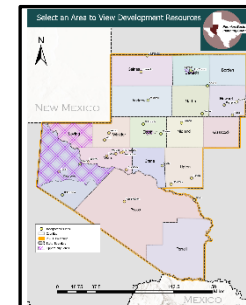
Corridor
Improvements –
The Next Ten Years




Hospitals &
Emergency
Services Table



Alternative Fuel,
Clean Energy,
Broadband
Connectivity



Opportunity Zones,
Community
Development &
Economic Services



The Report

Note: All Regional Maps Provide Detailed Data by Clicking on the County of Interest. Where Available, Greater Detail may be Found on Cities or Other Features by Clicking on the Item of Interest in the County or City Maps.