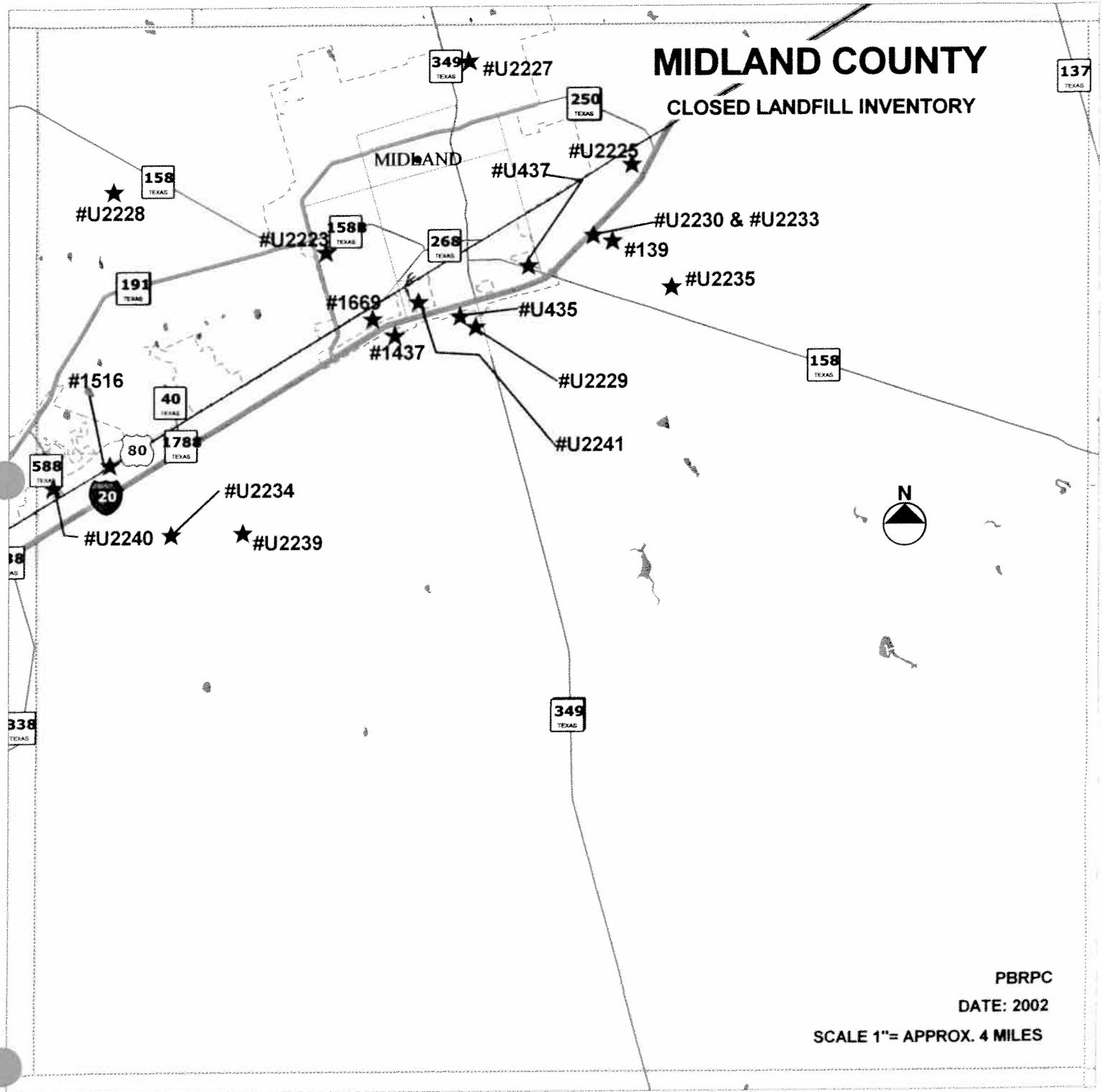


MIDLAND COUNTY
CLOSED LANDFILL INVENTORY
2002

Site 1437 Revised 6-16-2008

Site 1669 Revised 8-25-2008

MIDLAND COUNTY CLOSED LANDFILL INVENTORY

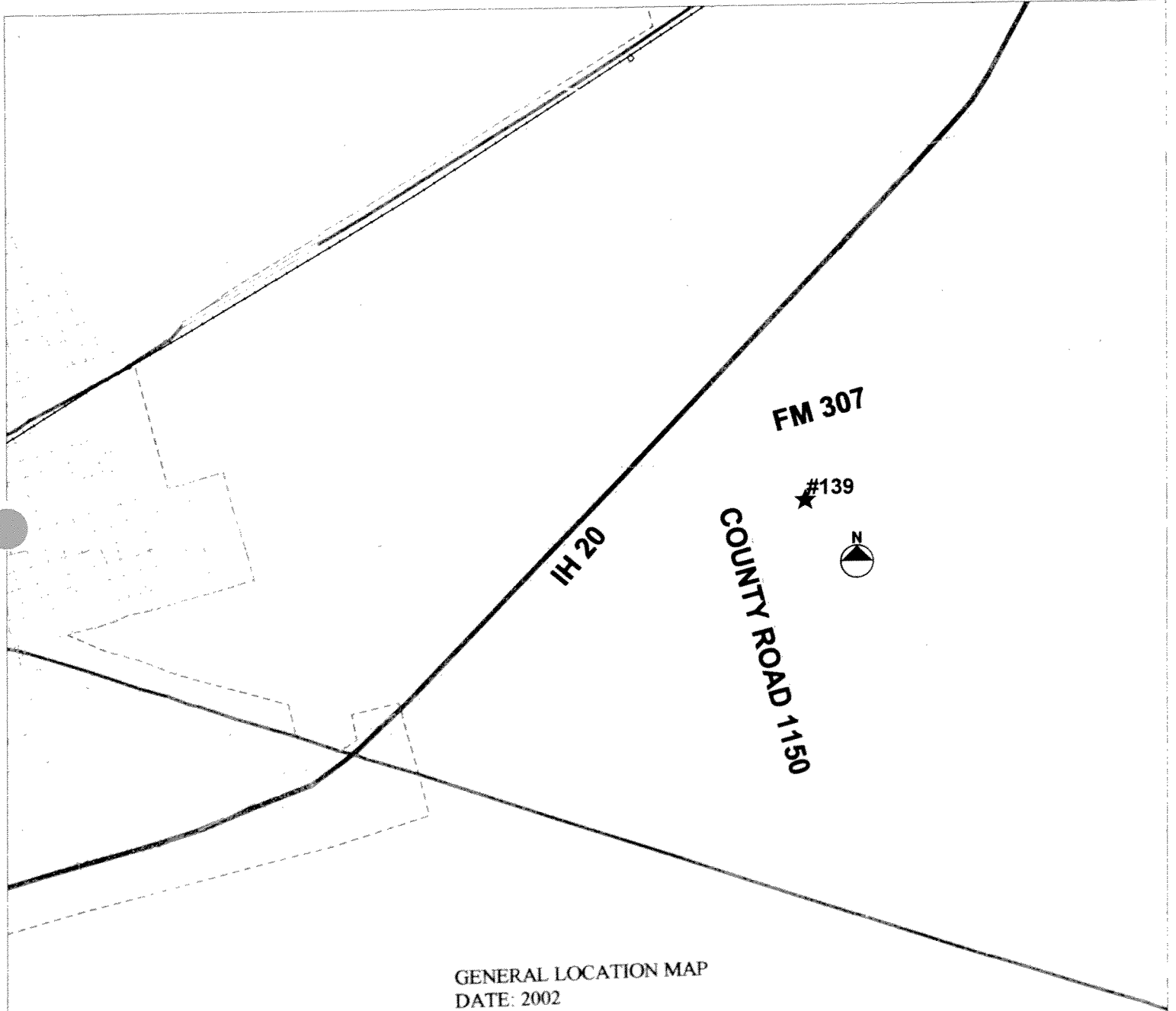


PBRPC
DATE: 2002
SCALE 1"= APPROX. 4 MILES

**Closed Landfill Inventory
Permian Basin Regional Planning Commission
January 2002**

Site Identification	
County	Midland
Permitted Site Number	139
Location and Boundary	
COG Confidence Level	Metes and Bounds
Latitude	31.997500 degrees N
Longitude	102.006667 degrees W
Affidavit to the Public	Yes
Metes and Bounds	Yes
Narrative Location Description	67.793 acre tract, located 1,200 feet Southeast of I H 20, immediately Southeast of the intersection of FM Highway 307 and County Road 1150
Land Use	Native Pasture
Ownership Information	
Current Owner(s)	City of Midland
Address	P.O. Box 1152 Midland, Texas 79702
Site History and Current Status	
Dates of Operation	1977 – 1986
Enforcement History	
Reference Attachments	
Location Map	Yes
Affidavit To The Public	Yes
Metes and Bounds	Yes

MIDLAND COUNTY 139 PBRPC

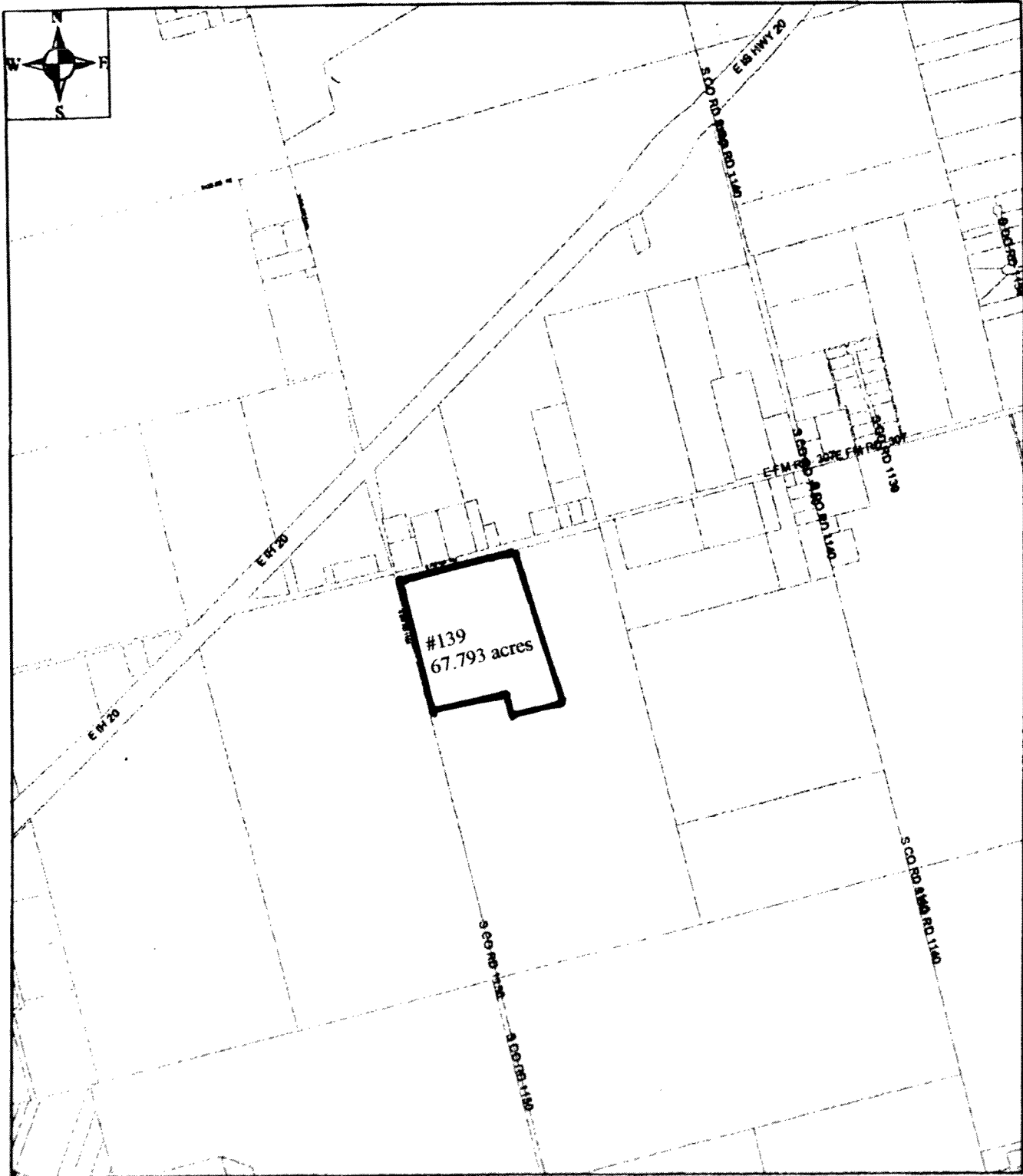


GENERAL LOCATION MAP
DATE: 2002


Disclaimer: This map was prepared by the Permian Basin Regional Planning Commission in direct response to provisions of Senate Bill 1447, enacted by the 76th Legislature of the State of Texas. The closed landfill unit boundaries indicated on this map are an approximation only, based on the best available information. This map has been prepared in order to inform current and prospective landowners that a closed landfill may exist at this general location, this map is not intended to influence the sale or purchase of real property.

SOLID WASTE PERMIT 139

139
P. 3



© THE CITY OF MIDLAND - 2005
THE CITY OF MIDLAND SHALL NOT BE RESPONSIBLE FOR ANY DECISIONS BASED UPON THE USE OF THIS DATA
While this data is made available to the public, errors are allowed for information used by the City of Midland which makes no claim as to its accuracy or completeness. This data is not designed to be used as a primary tool in planning, zoning, or other decisions based solely on this information.



Disclaimer: This map was prepared by the Permian Basin Regional Planning Commission in direct response to provisions of Senate Bill 1447, enacted by the 76th Legislature of the State of Texas. The closed landfill unit boundaries indicated on this map are an approximation only, based on the best available information. This map has been prepared in order to inform current and prospective landowners that a closed landfill may exist at this general location, this map is not intended to influence the sale or purchase of real property.

STATE OF TEXAS

AFFIDAVIT TO THE PUBLIC

COUNTY OF MIDLAND

Before me, the undersigned authority, on this day personally appeared Carroll M. Thomas, Mayor of the City of Midland who, after being by me duly sworn, upon oath states that City of Midland is the record owner of that certain tract or parcel of land lying and being situated in Midland County, Texas, and being more particularly described as follows:

LEGAL DESCRIPTION OF TRACT OF LAND FOR USE BY
THE CITY OF MIDLAND AS A SOLID WASTE DISPOSAL SITE
PERMIT NO. 139

Being a tract of land out of the NW/4 of Section 4, Block 38, T-2-S, T&P Ry. Co. Survey, Midland County, Texas, more fully described by metes and bounds as follows:

Beginning at a point for the NW corner of this tract from which the NW corner of said Section 4 bears S. 74° 32' W. a distance of 30 ft. and N. 15° 28' W. a distance of 80 ft.;

Thence N. 74° 32' E. a distance of 1479.1 ft. to a point for the NE corner of this tract;

Thence S. 23° 28' 30" E. a distance of 1841.7 ft. to a point for a corner;

Thence S. 23° 16' W. a distance of 201.1 ft. to a point for a corner;

Thence S. 70° 59' 30" W. a distance of 643.5 ft. to a point for a corner;

Thence N. 15° 28' W. a distance of 300 ft. to a point for a corner;

Thence S. 74° 32' W. a distance of 968 ft. to a point for the SW corner of this tract;

Thence N. 15° 28' W. a distance of 1724.4 ft. to the place of beginning and containing 67.793 acres of land, more or less.

The undersigned further states that from the year 1977 to the year 1986 there was operated on the aforesaid tract of land a Solid Waste Disposal Site. Specifically, such operation was conducted on the the entire aforesaid tract described above.

Further, the undersigned, states that the City of Midland was the operator of such Solid Waste Disposal Site.

Notice is hereby provided to any future owner or user of the site to consult with the Texas Department of Health prior to planning or initiating any activity involving the disturbance of the landfill cover or monitoring system.

WITNESS MY HAND on this the 11th day of March, 19 87

Carroll M. Thomas
Authority Mayor Carroll M. Thomas

ATTEST:
B. C. Clanton
B. C. Clanton, City Secretary

City of Midland
Owner

City of Midland
P. O. Box 1152
Midland, Texas 79702
Operator

SWORN TO AND SUBSCRIBED before me on this the 11th day of March, 19 87.

Erma Shoopman
Notary Public in and for Midland
County, Texas

Printed name of Notary

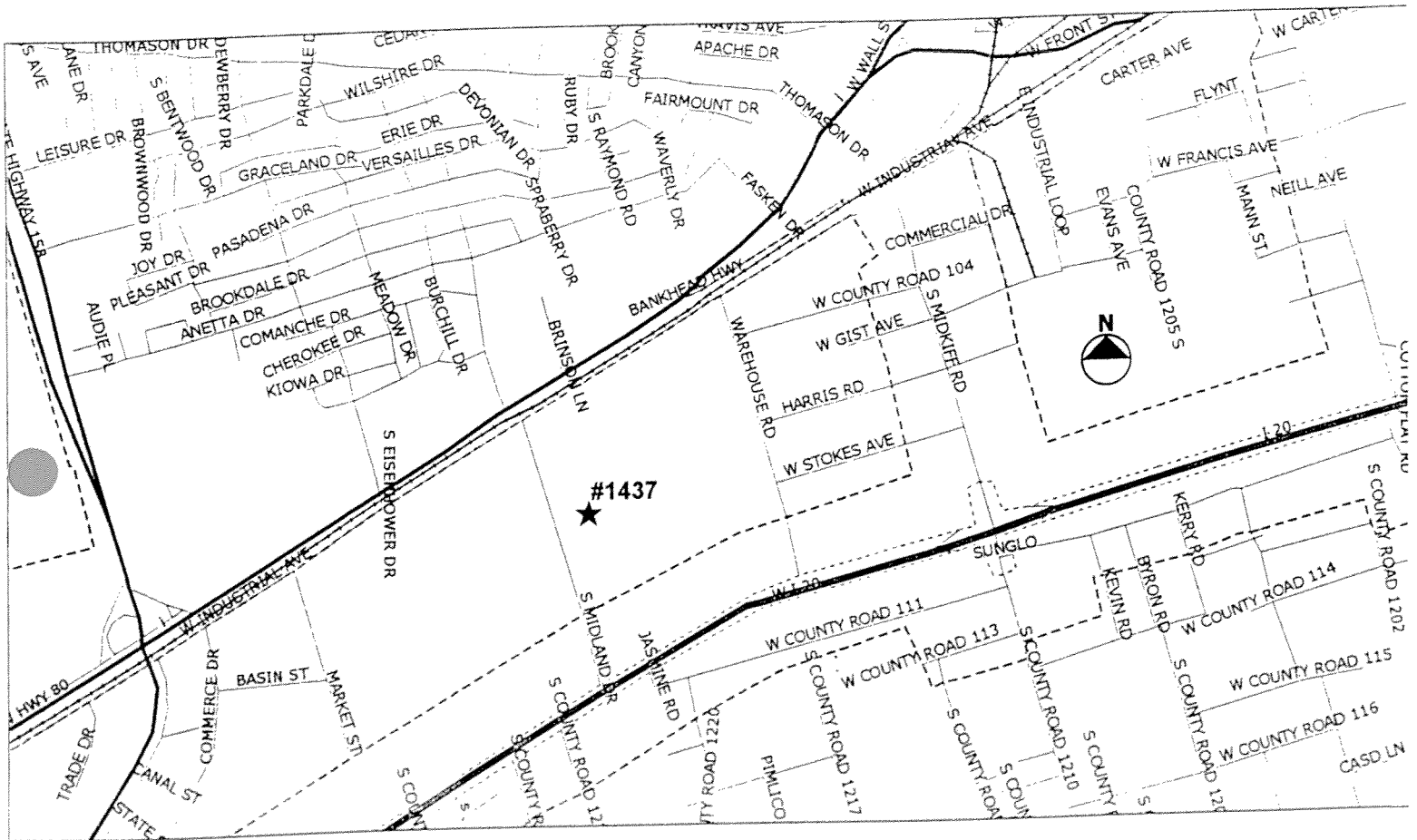
Erma Shoopman

My commission expires _____

**Closed Landfill Inventory
Permian Basin Regional Planning Commission
January 2002 (Rev. June 2008)**

Site Identification	
County	Midland
Permitted Site Number	1437
Location and Boundary	
COG Confidence Level	Metes and Bounds
Latitude	31.965333 degrees N
Longitude	102.123333 degrees W
Affidavit to the Public	Yes
Metes and Bounds	Yes
Narrative Location Description	12.765 acre tract, South of Industrial Avenue, and East of Midland Drive
Land Use	Automotive Salvage Yard
Ownership Information	
Current Owner(s)	Henry D. Culp, Jr.
Address	7526 Berkshire Road Baltimore, Maryland 21224
Site History and Current Status	
Dates of Operation	1972 – 1983
Enforcement History	
Reference Attachments	
Location Map	Yes
Affidavit To The Public	Yes
Metes and Bounds	Yes

MIDLAND COUNTY 1437 PBRPC

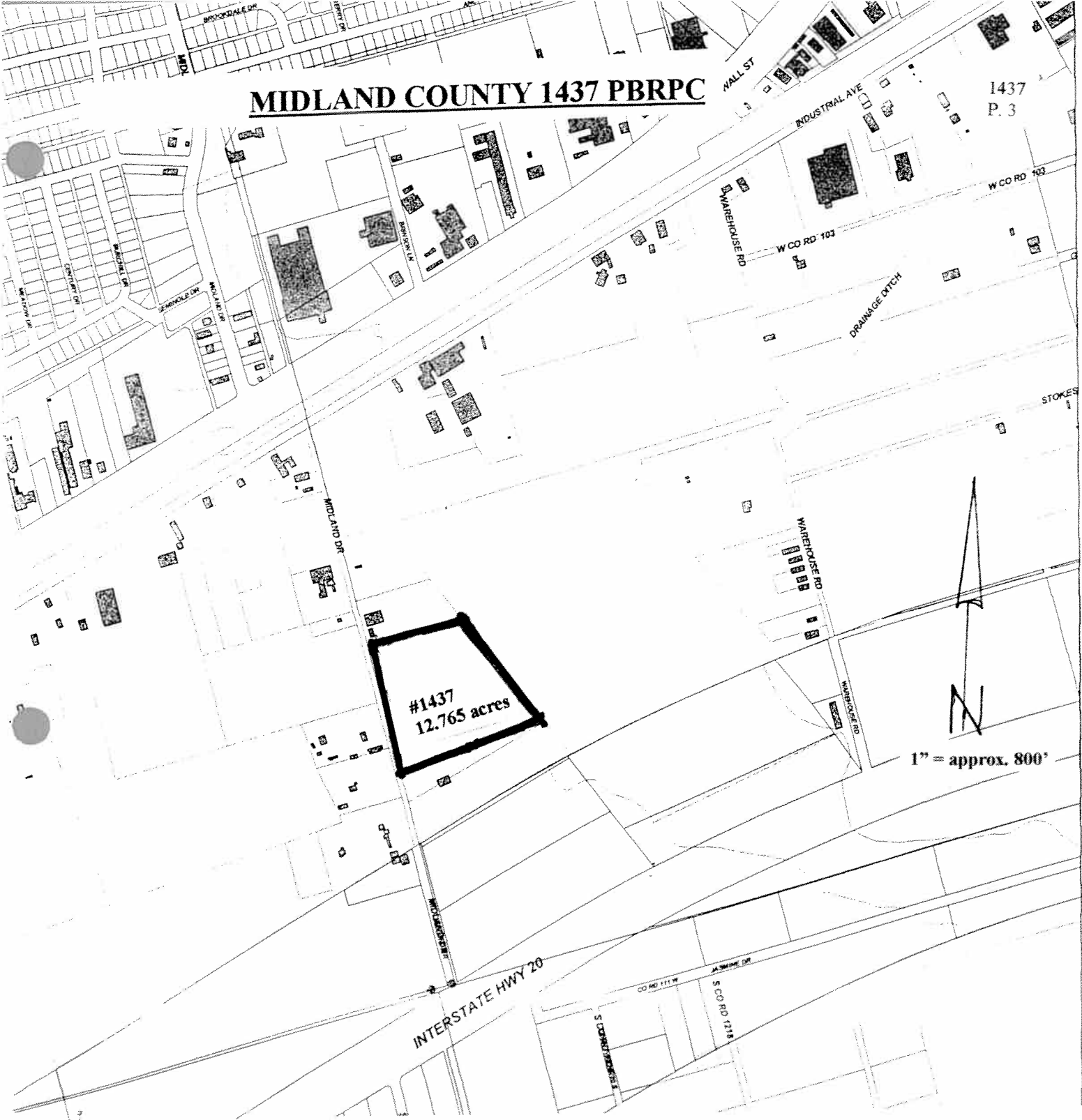


GENERAL LOCATION MAP
DATE: 2002

Disclaimer: This map was prepared by the Permian Basin Regional Planning Commission in direct response to provisions of Senate Bill 1447, enacted by the 76th Legislature of the State of Texas. The locations shown on this map are an approximation only, based on the best available information.

MIDLAND COUNTY 1437 PBRPC

1437
P. 3



#1437
12.765 acres

1" = approx. 800'

SITE LOCATION
DATE: 2002

Disclaimer: This map was prepared by the Permian Basin Regional Planning Commission in direct response to provisions of Senate Bill 1447, enacted by the 76th Legislature of the State of Texas. The closed landfill unit boundaries indicated on this map are an approximation only, based on the best available information. This map has been prepared in order to inform current and prospective landowners that a closed landfill may exist at this general location, this map is not intended to influence the sale or purchase of real property

3941

AFFIDAVIT TO THE PUBLIC

STATE OF TEXAS

COUNTY OF Midland

Before me, the undersigned authority, on this day personally appeared Henry Culp who, after being by me duly sworn, upon oath states that he is the record owner of that certain tract or parcel of land lying and being situated in Midland County, Texas, and being more particularly described as follows:

See Attached Survey by Max A. Schumann, Jr., Job No. 52,072

The undersigned further states that from the year 1972 to the date May 30, 1983 there was operated on the aforesaid tract of land a Solid Waste Disposal Site. Specifically, such operation was conducted on that portion of the aforesaid tract described as follows:

See Attached Survey by Max A. Schumann, Jr., Job No. 52,072

Further, the undersigned, Henry Culp was the operator of such Solid Waste Disposal Site.

Notice is hereby provided to any future owner or user of the site to consult with the Texas Department of Health prior to planning or initiating any activity involving the disturbance of the landfill cover or monitoring system.

WITNESS MY HAND on this the 2nd day of March, 1988.

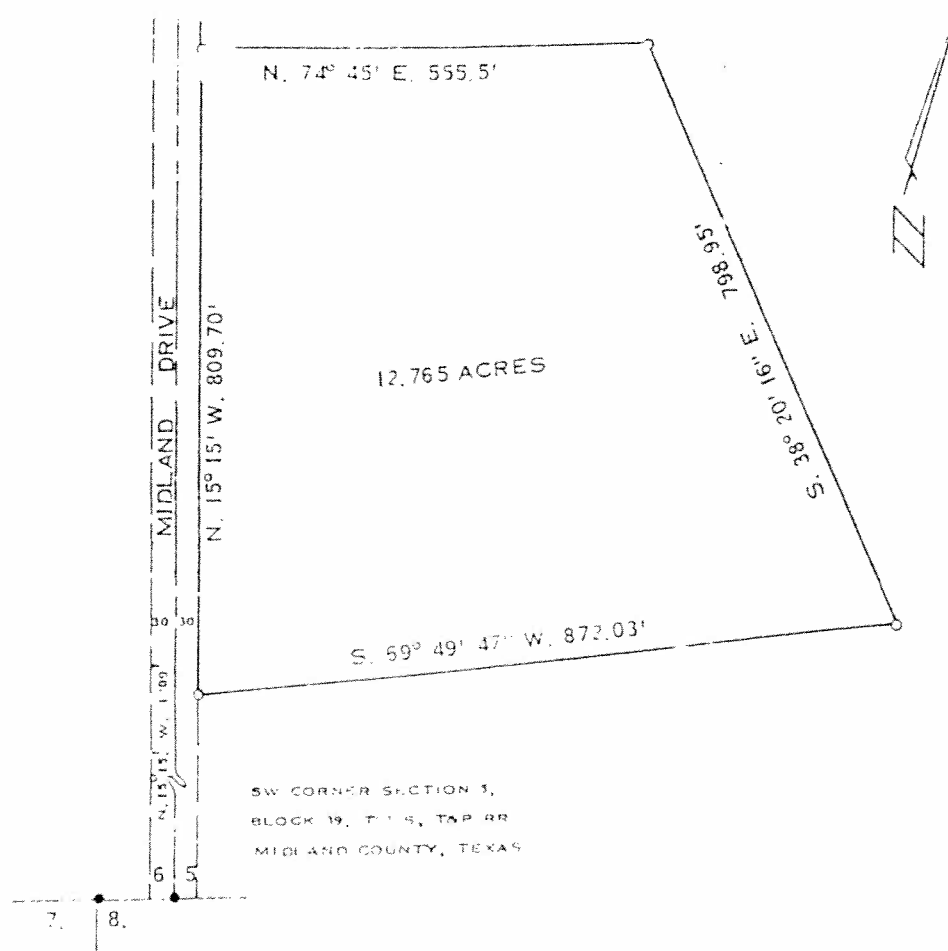
Henry Culp
Owner Henry Culp
Henry Culp
Operator Henry Culp

SWORN TO AND SUBSCRIBED before me on this the 2nd day of March, 1988.

Donna R. Bennett
Notary Public in and for
Midland County, Texas



DONNA R. BENNETT
Notary Public, State of Texas
My Commission Expires Jan. 13, 1992



SW CORNER SECTION 5,
BLOCK 39, T-2-S, T&P RR
MIDLAND COUNTY, TEXAS

FIELD NOTE DESCRIPTION OF THE SURVEY OF A 12.765 ACRE TRACT OUT OF A 35.17 ACRE TRACT OF LAND OUT OF THE SW/4 OF SECTION 5, BLOCK 39, T-2-S, T&P RR CO SURVEY, MIDLAND COUNTY, TEXAS, AND BEING DESCRIBED MORE FULLY BY METES AND BOUNDS AS FOLLOWS:

BEGINNING AT A 1/2" REINF. BAR SET IN THE EAST LINE OF MIDLAND DRIVE, FROM WHICH THE SW CORNER OF SAID SECTION 5 BEARS N. 15° 15' W, 1209 FEET AND N. 74° 45' E. 30 FEET;

THENCE N. 15° 15' W, 809.7 FEET ALONG SAID EAST LINE OF MIDLAND DRIVE TO A 1/2" REINF. BAR SET FOR THE NW CORNER OF THIS TRACT;

THENCE N. 74° 45' E. 555.5 FEET TO A 1/2" REINF. BAR SET FOR THE NE CORNER OF THIS TRACT;


THENCE S. 38° 20' 16" E. ALONG A FENCE LINE 798.95 FEET TO A 1/2" REINF. BAR SET FOR THE SE CORNER OF THIS TRACT;

THENCE S. 69° 49' 47" W. 872.03 FEET TO THE PLACE OF BEGINNING.

THIS IS TO CERTIFY THAT THIS SURVEY WAS MADE BY ME ON THE GROUND, AND THAT THIS PLAT IS A CORRECT REPRESENTATION THEREOF.

THIS 21ST DAY OF SEPTEMBER, 1978
Max A. Schumann, Jr.
MAX A. SCHUMANN, JR.
REG. PUBLIC SURVEYOR

SCHUMANN ENGINEERING COMPANY
BOX 584 AREA CODE 915 MU 4 - 5548
MIDLAND, TEXAS, 79708

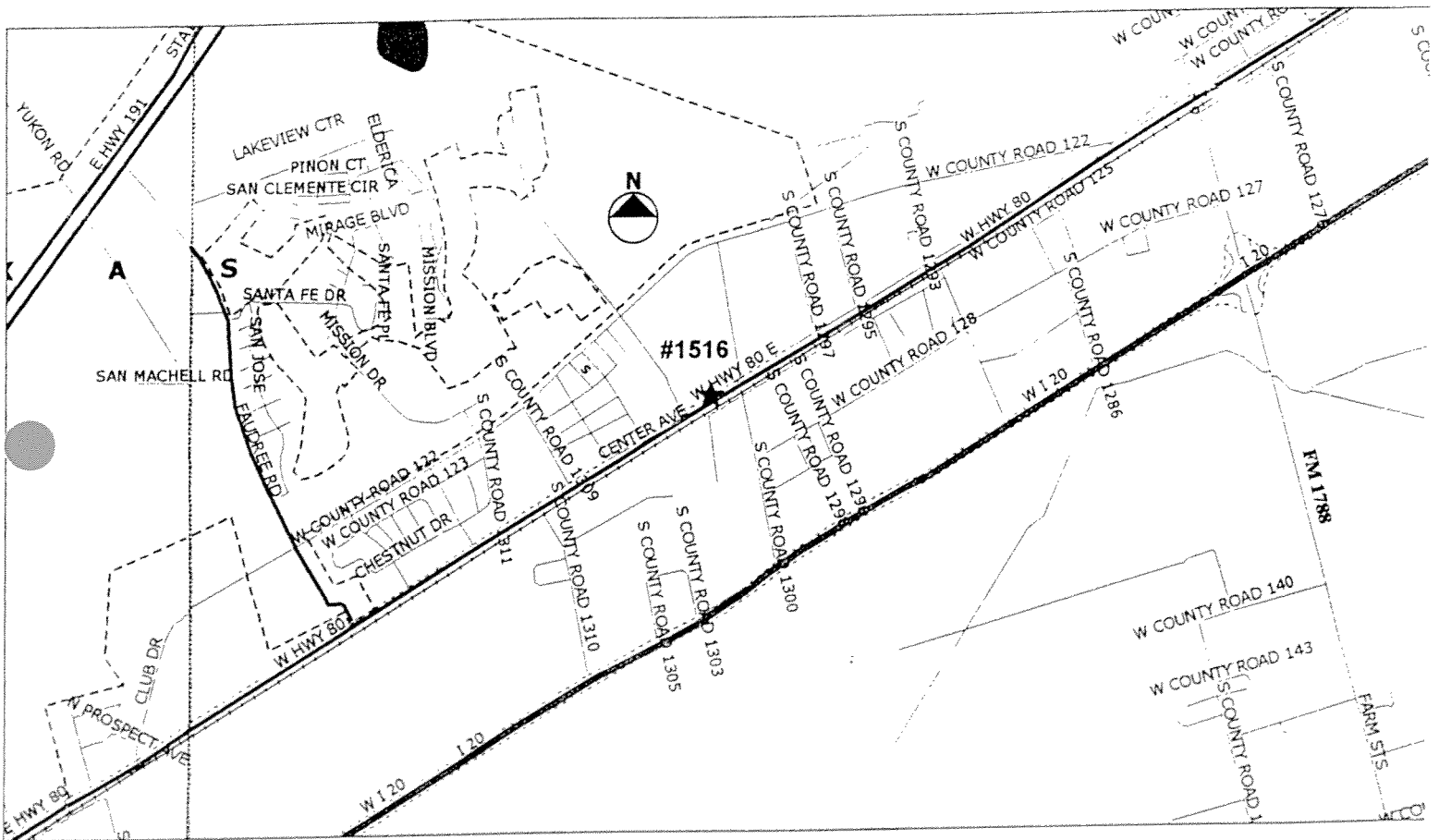


SURVEY PLAT	
12.765 ACRES OF LAND OUT OF THE SW/4 OF SECTION 5, BLOCK 39, T-2-S, T & P RR CO SURVEY, MIDLAND COUNTY, TEXAS	
SCALE: 1" = 100'	JOB NO. 1437

**Closed Landfill Inventory
Permian Basin Regional Planning Commission
January 2001**

Site Identification	
County	Midland
Permitted Site Number	1516
Location and Boundary	
COG Confidence Level	Fair (approximate boundaries)
Latitude	31.905000 degrees N
Longitude	102.251667 degrees W
Affidavit to the Public	No
Metes and Bounds	No
Narrative Location Description	9.35 acre tract, on the North Service Road of U S 80 (Business I H – 20), 2.5 miles West of Midland Air Field, and 7 miles East of Odessa
Land Use	Caliche Pit being filled
Ownership Information	
Current Owner(s)	Abbott Development Company
Address	P.O. Box 60550 Midland, Texas 79711
Site History and Current Status	
Dates of Operation	Unknown – Unknown
Enforcement History	
Reference Attachments	
Location Map	Yes
Affidavit To The Public	No
Metes and Bounds	No

MIDLAND COUNTY 1516 PBRPC



GENERAL LOCATION MAP
DATE: 2002

Disclaimer: This map was prepared by the Permian Basin Regional Planning Commission in direct response to provisions of Senate Bill 1447, enacted by the 76th Legislature of the State of Texas. The closed landfill unit boundaries indicated on this map are an approximation only, based on the best available information. This map has been prepared in order to inform current and prospective landowners that a closed landfill may exist at this general location, this map is not intended to influence the sale or purchase of real property

MIDLAND COUNTY 1516 PBRPC



SITE LOCATION
DATE: 2002

Disclaimer: This map was prepared by the Permian Basin Regional Planning Commission in direct response to provisions of Senate Bill 1447, enacted by the 76th Legislature of the State of Texas. The closed landfill unit boundaries indicated on this map are an approximation only, based on the best available information. This map has been prepared in order to inform current and prospective landowners that a closed landfill may exist at this general location, this map is not intended to influence the sale or purchase of real property

**Closed Landfill Inventory
Permian Basin Regional Planning Commission
January 2002 (Revised August 2008)**

Site Identification

County Midland
Site Number 1669 (Unauthorized MSW Disposal Site No. 30682
Formerly Permit Application No. MSW-1669)

Location and Boundary

COG Confidence Level Metes and Bounds
Latitude 31.958333 degrees N
Longitude 102.1125 degrees W
Affidavit to the Public Yes
Metes and Bounds Yes
Narrative Location Description 22.819 acre tract, located South of West County
Road 113, and West of South County Road 1213

Land Use

Pit

Ownership Information

Current Owner(s) David W. White
Address 2406 College Ave.
Midland, Texas 79701

Site History and Current Status

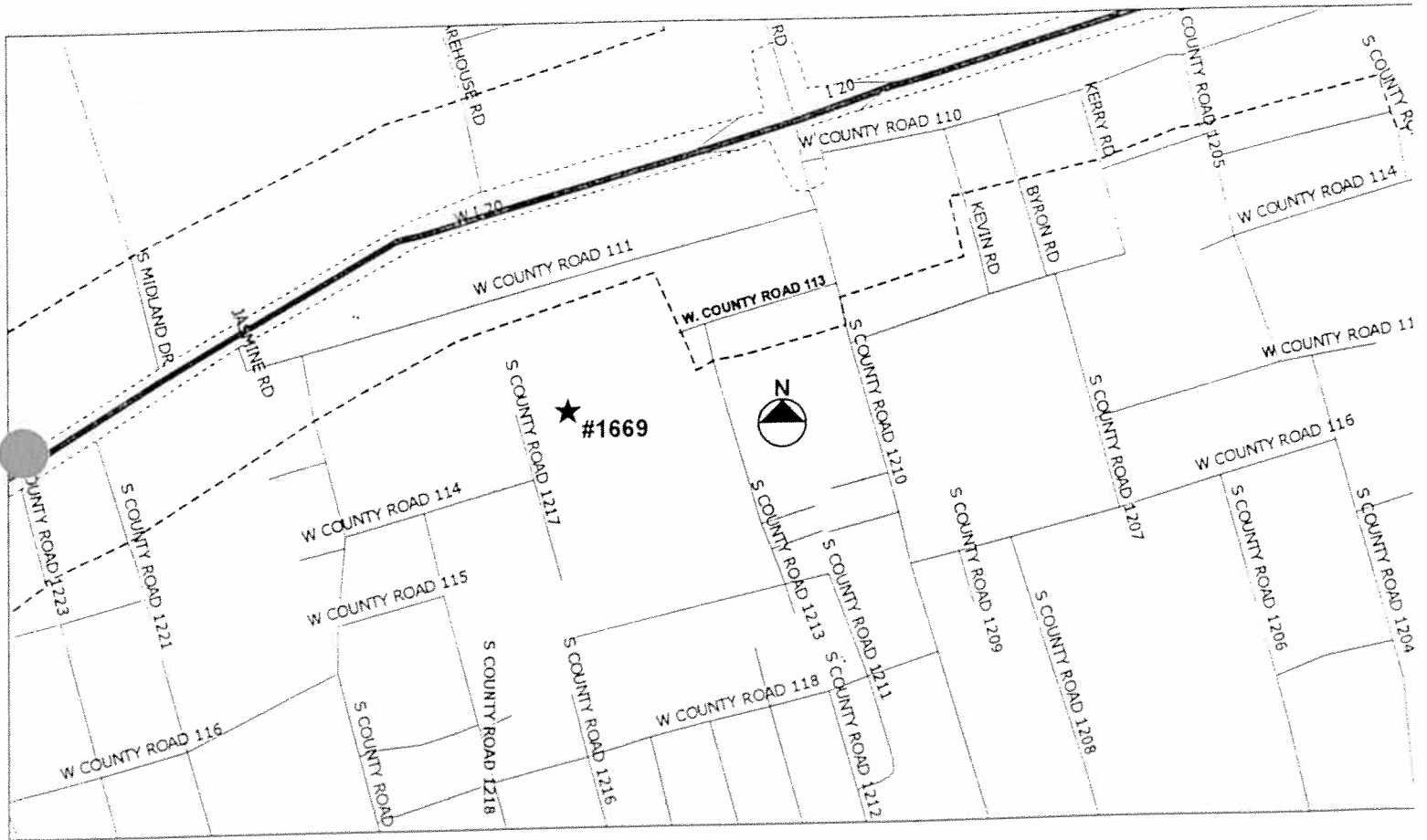
Dates of Operation Unknown – Unknown
Enforcement History

Reference Attachments

Location Map Yes
Affidavit To The Public Yes
Metes and Bounds Yes

MIDLAND COUNTY 1669 PBRPC

1669
P. 2

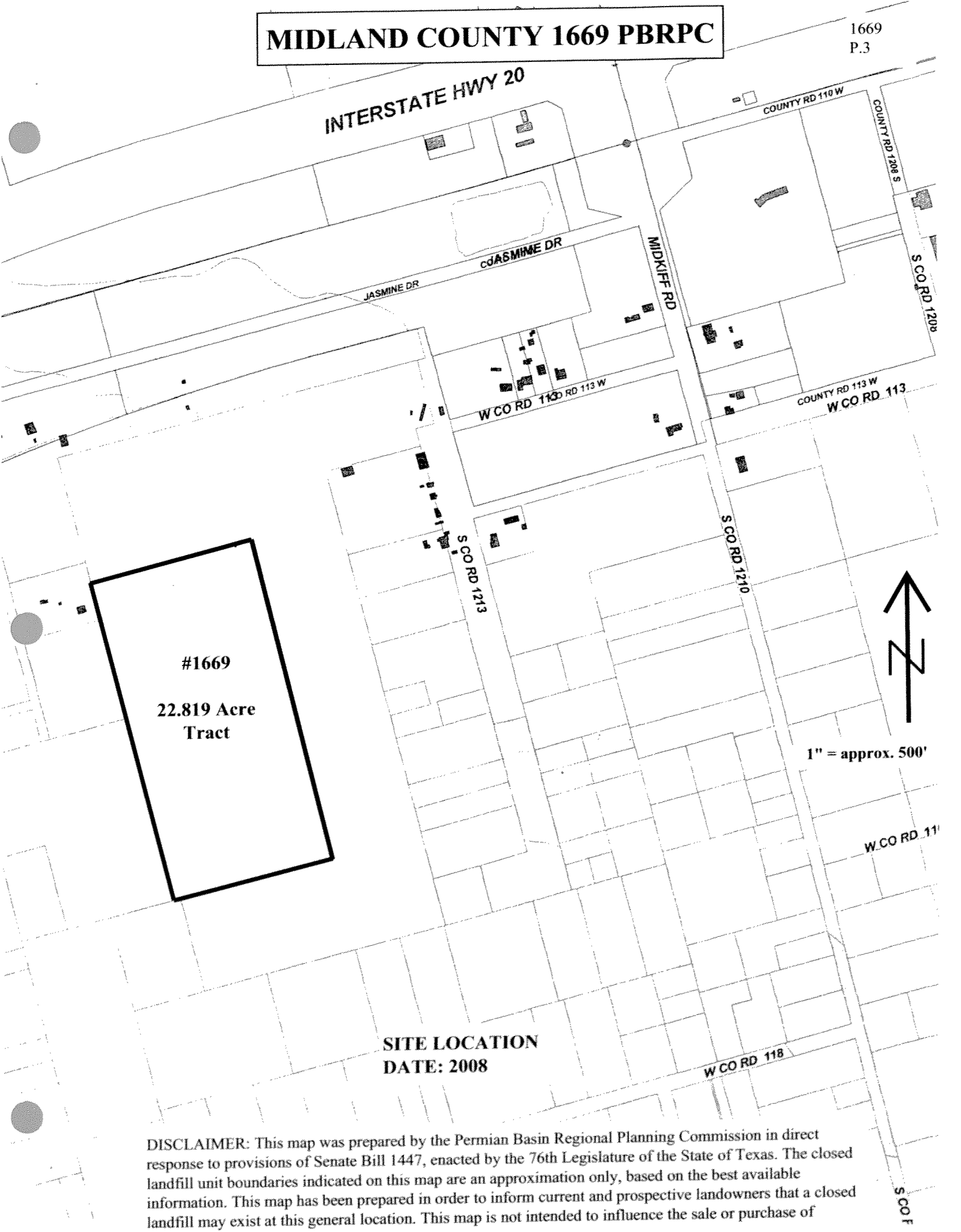


GENERAL LOCATION MAP
DATE: 2002

Disclaimer: This map was prepared by the Permian Basin Regional Planning Commission in direct response to provisions of Senate Bill 1447, enacted by the 76th Legislature of the State of Texas. The locations shown on this map are an approximation only, based on the best available information.

MIDLAND COUNTY 1669 PBRPC

1669
P.3



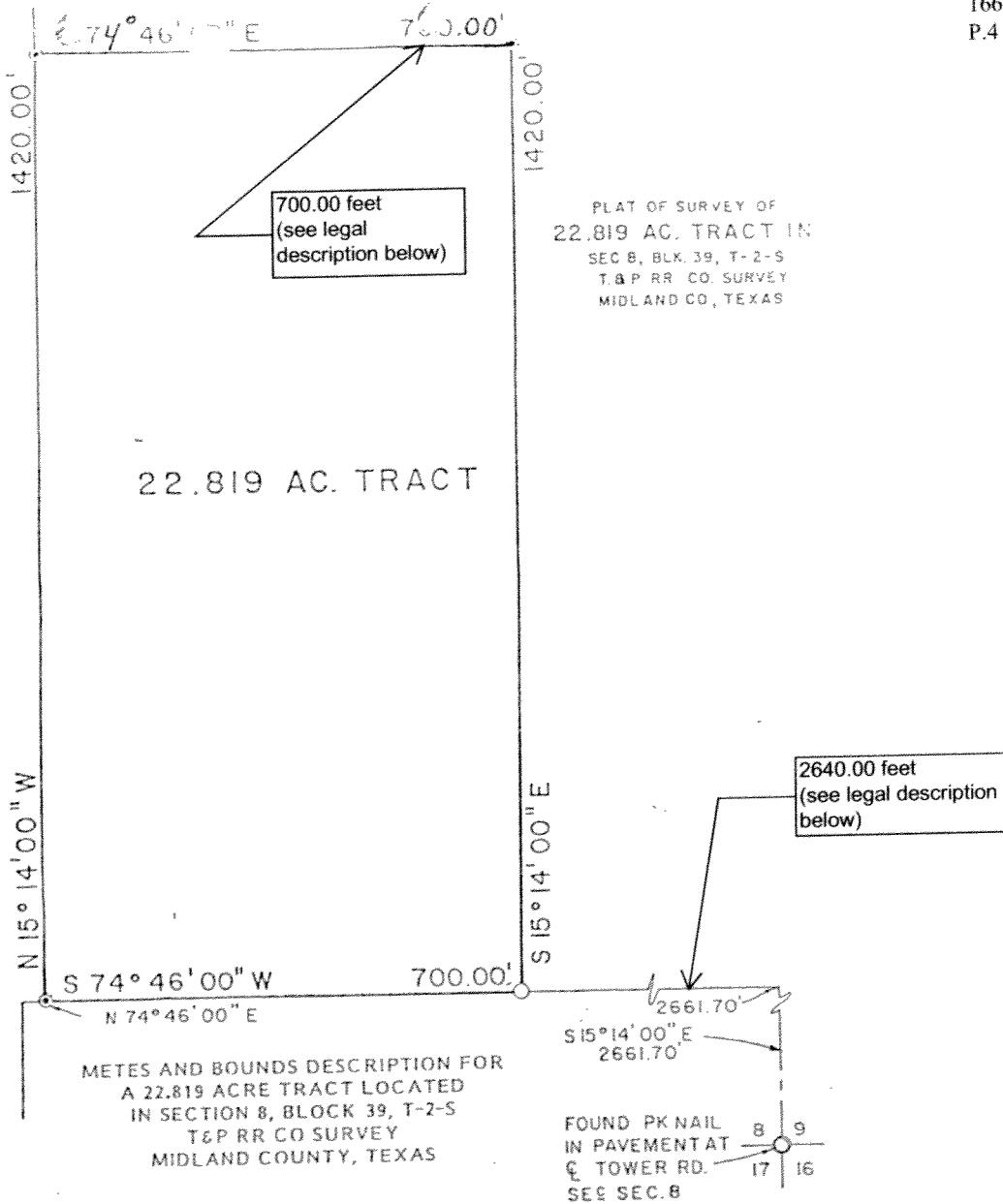
#1669
22.819 Acre
Tract



1" = approx. 500'

SITE LOCATION
DATE: 2008

DISCLAIMER: This map was prepared by the Permian Basin Regional Planning Commission in direct response to provisions of Senate Bill 1447, enacted by the 76th Legislature of the State of Texas. The closed landfill unit boundaries indicated on this map are an approximation only, based on the best available information. This map has been prepared in order to inform current and prospective landowners that a closed landfill may exist at this general location. This map is not intended to influence the sale or purchase of real property.



BEGINNING at a 1/2" iron rod with cap marked "RPS-1974" set at the Southwest Corner of this tract in the West line of 120.86 Acre Tract in the name of Darrell V. Adams at the most Easterly inside "L" corner of said West line, from whence a PK nail found at the Southeast corner of said Section 8 bears, N74°46'E a distance of 2640.00 feet and S15°14'E a distance of 2661.70 feet:

THENCE N15°14'W along the West line of said 120.86 Acre Tract a distance of 1420.00 feet to a 1/2" iron rod with cap marked "RPS-1974" set at the Northwest corner of this tract;


THENCE N74°46'E a distance of 700.00 feet to a 1/2" iron rod with cap marked "RPS-1974" set at the Northeast corner of this tract;

THENCE S15°14'E a distance of 1420.00 feet to the Southeast corner of this tract;

THENCE S74°46'W a distance of 700.00 feet to the Point of Beginning.

I, J. Stan Piper, do hereby certify that this plat is true and correct. August 16, 1984

J. Stan Piper
J. Stan Piper
Registered Public Surveyor
Registered Seal Number 1974




JESS LAUBINGER
SOLID WASTE DISPOSAL SITE
LEGAL DESCRIPTION

October, 1984 Attachment #10

Midland County
Cheryl Becker
County Clerk
Midland, Texas 79702

1669
P.5



70 2008 00017922

Instrument Number: 2008-17922

As

Recorded On: August 12, 2008

Recording after Aug 2005

Billable Pages: 4

Number of Pages: 5

Comment: AFFIDAVIT

(Parties listed above are for Clerks reference only)

**** Examined and Charged as Follows: ****

Recording after Aug 2005	28.00
Total Recording:	28.00

DOC 17922 VOL 3082 PG 838

***** DO NOT REMOVE. THIS PAGE IT IS PART OF THE INSTRUMENT *****


Any provision herein which restricts the Sale, Rental or use of the described REAL PROPERTY because of color or race is invalid and unenforceable under federal law.

File Information:

Document Number: 2008-17922
Receipt Number: 265104
Recorded Date/Time: August 12, 2008 11:32:49A
Book-Vol/Pg: BK-OR VL-3082 PG-838
User / Station: D MILES - Cashiering Station 4

Record and Return To:

DAVID WHITE
2406 COLLEGE AVE
MIDLAND TX 79701



State of Texas
County of Midland

I hereby certify that this instrument was FILED on the date and at the time stamped hereon by me and was duly RECORDED in the volume and page of the named RECORDS of Midland County, Texas as stamped hereon.

Cheryl Becker
County Clerk
Midland County, Texas

STATE OF TEXAS

000 17922 VOL 3082 PG 835

COUNTY OF MIDLAND

AFFIDAVIT TO THE PUBLIC


Before me, the undersigned authority, on this day personally appeared David W. White, who, after being by me duly sworn, upon oath states:

David W. White is the owner of a 22.819 acre tract of land described in Exhibit "A" to this affidavit. The tract of land is the site of a closed or abandoned municipal solid waste landfill that is described in the Midland County, Texas "Closed Landfill Inventory", prepared by the Texas Commission on Environmental Quality (TCEQ) and Permian Basin Regional Planning Commission (PBRPC). The landfill site is shown on the site map as Exhibit "B" and described in Exhibit "A" to this Affidavit, which Exhibits are copied from the Midland County, Texas "Closed Landfill Inventory".

The Unauthorized Municipal Solid Waste Disposal Site No. 30682 (formerly permit application no. MSW 1669) described in the Exhibits was closed and in compliance with Texas Natural Resource Conservation Commission rules and regulations on December 11, 1995 and no solid waste has been deposited on the site since its closure.

Any future owner, tenant, or occupier of the tract of land described in the Exhibits must comply with the Texas Solid Waste Disposal Act before selling, leasing or developing the land.

Executed this 11 day of August, 2008.



David W. White


SUBSCRIBED AND SWORN TO before me, the undersigned authority, by David White, on this 11 day of August, 2008.

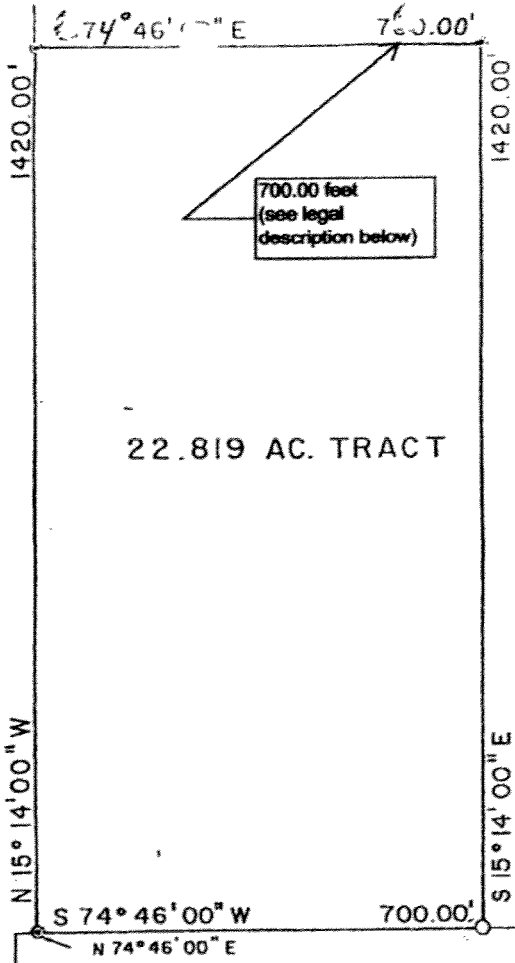


Notary Public, State of Texas

After recording return to:

David W. White
2406 College Ave.
Midland, Texas 79701





PLAT OF SURVEY OF
22.819 AC. TRACT IN
SEC. 8, BLK. 39, T-2-S
T. & P. RR. CO. SURVEY
MIDLAND CO., TEXAS

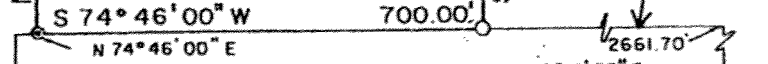
22.819 AC. TRACT

SCALE: 1" = 200'

LEGEND
SECTION CORNER
SET 1/2" IRON W/CAP
CORNER NOT SET

DOC. 17922 VOL. 3082 PG. 840

2640.00 feet
(see legal description
below)



METES AND BOUNDS DESCRIPTION FOR
A 22.819 ACRE TRACT LOCATED
IN SECTION 8, BLOCK 39, T-2-S
T & P RR CO SURVEY
MIDLAND COUNTY, TEXAS

FOUND PK NAIL
IN PAVEMENT AT
E TOWER RD.
SEE SEC. 8

BEGINNING at a 1/2" iron rod with cap marked "RPS-1974" set at the Southwest Corner of this tract in the West line of 120.86 Acre Tract in the name of Darrell V. Adams at the most Easterly inside "L" corner of said West line, from whence a PK nail found at the Southeast corner of said Section 8 bears, N74°46'E a distance of 2640.00 feet and S15°14'E a distance of 2661.70 feet:

THENCE N15°14'W along the West line of said 120.86 Acre Tract a distance of 1420.00 feet to a 1/2" iron rod with cap marked "RPS-1974" set at the Northwest corner of this tract;


THENCE N74°46'E a distance of 700.00 feet to a 1/2" iron rod with cap marked "RPS-1974" set at the Northeast corner of this tract;

THENCE S15°14'E a distance of 1420.00 feet to the Southeast corner of this tract;

THENCE S74°46'W a distance of 700.00 feet to the Point of Beginning.

I, J. Stan Piper, do hereby certify
that this plat is true and correct.
August 16, 1984

J. Stan Piper
J. Stan Piper
Registered Public Surveyor
Registered Seal Number 1974



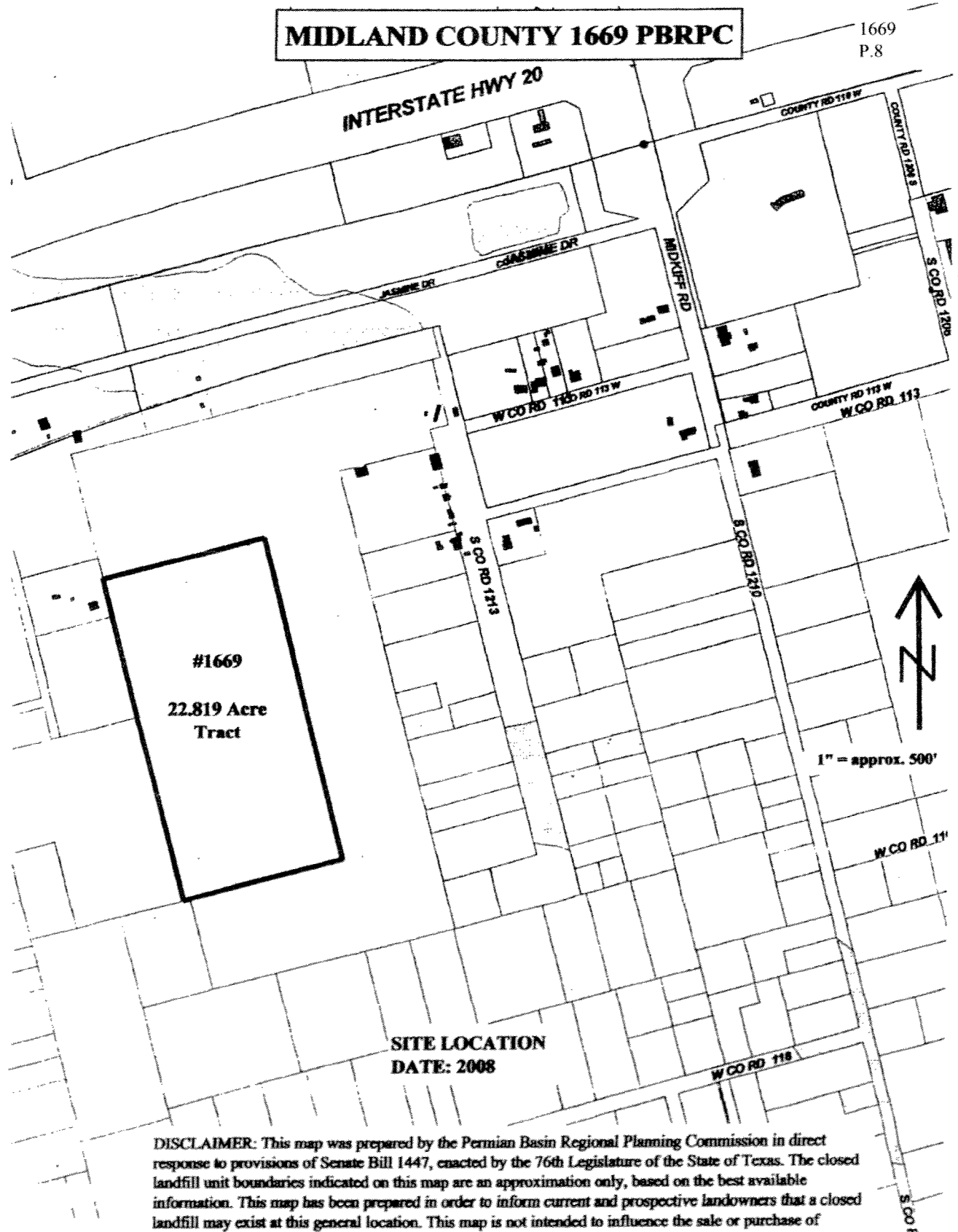
JESS LAUBINGER
SOLID WASTE DISPOSAL SITE
LEGAL DESCRIPTION

October, 1984 Attachment #10

EXHIBIT "A"

MIDLAND COUNTY 1669 PBRPC

1669
P.8



#1669
22.819 Acre
Tract

SITE LOCATION
DATE: 2008

DISCLAIMER: This map was prepared by the Permian Basin Regional Planning Commission in direct response to provisions of Senate Bill 1447, enacted by the 76th Legislature of the State of Texas. The closed landfill unit boundaries indicated on this map are an approximation only, based on the best available information. This map has been prepared in order to inform current and prospective landowners that a closed landfill may exist at this general location. This map is not intended to influence the sale or purchase of real property.

Barry R. McBee, *Chairman*
R. B. "Ralph" Marquez, *Commissioner*
John M. Baker, *Commissioner*
Dan Pearson, *Executive Director*



DOC 17923 VOL 3032 PG 842

TEXAS NATURAL RESOURCE CONSERVATION COMMISSION

Protecting Texas by Reducing and Preventing Pollution

December 11, 1995

<input type="checkbox"/> WL	<input type="checkbox"/> WH	<input type="checkbox"/> CH	<input type="checkbox"/> IS
<input type="checkbox"/> GW	<input type="checkbox"/> DL	<input type="checkbox"/> DP	<input type="checkbox"/> DP
<input type="checkbox"/> JH	<input checked="" type="checkbox"/> DL	<input type="checkbox"/> JS	<input type="checkbox"/> IS
<input type="checkbox"/>	<input type="checkbox"/>	<input type="checkbox"/>	<input type="checkbox"/>

Whiteye Enterprises, Inc
David White
3516 W. County Road 113
Midland, Texas 79706

RE: MSW Unauthorized Site No. 30682

Dear Mr. White:

This letter serves as formal notification that the referenced site is in general compliance with the rules and regulations of the Texas Natural Resource Conservation Commission (TNRCC). Please bear in mind that a TNRCC representative may inspect the property in the future to verify your continued compliance.

Thank you for your cooperation throughout this matter. If you have any questions, please feel free to contact our Region 7-Odessa Office at 915/362-6997.

Sincerely,

H. Thomas Collins, P.E., Supervisor
MSW Team, Waste Section
Enforcement Division

cc: Michael Edmiston, Region 7 - Odessa

Closed Landfill Inventory
Permian Basin Regional Planning Commission
January 2002

Site Identification

County Midland
Unpermitted Site Number U435

Location and Boundary

COG Confidence Level Metes and Bounds
Latitude 31.97 degrees N
Longitude 102.0823333 degrees W
Affidavit to the Public Yes
Metes and Bounds Yes
Narrative Location Description 15 acre tract South of I H – 20 , adjacent to I H –
20 Service Road, East of Cotton Flat Road

Land Use

Native Pasture & Vacant Land

Ownership Information

Current Owner(s) Lawrence Henry Hahn Joyce A. Hahn
P. O. Box 10169 808 S. Bruce St.
Address Midland, Texas 79702 Monahans, Tx. 79756

Site History and Current Status

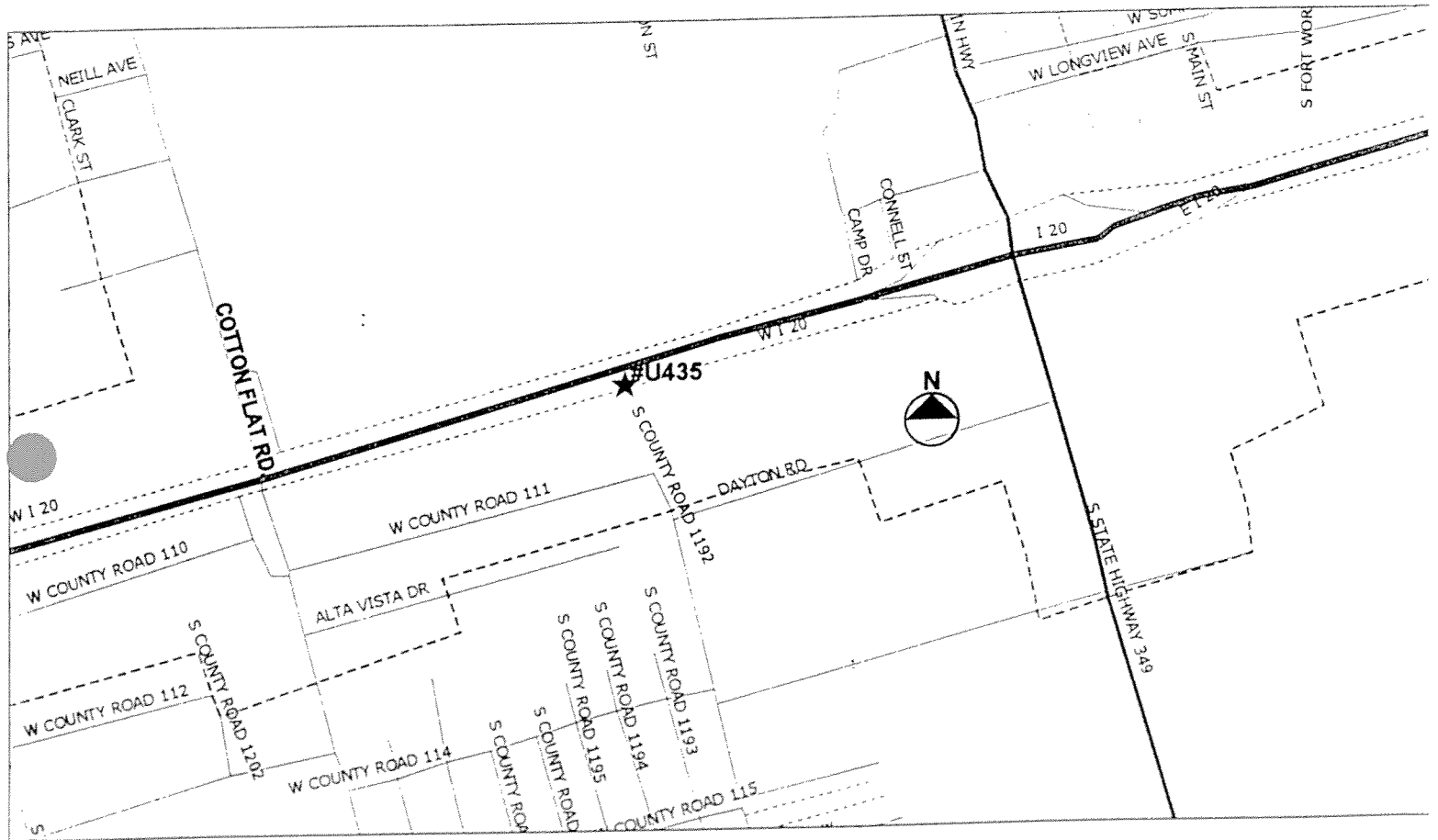
Dates of Operation 1971 – 1984
Enforcement History

Reference Attachments

Location Map Yes
Affidavit To The Public Yes
Metes and Bounds Yes

MIDLAND COUNTY U435 PBRPC

U435
P. 2



GENERAL LOCATION MAP
DATE: 2002

Disclaimer: This map was prepared by the Permian Basin Regional Planning Commission in direct response to provisions of Senate Bill 1447, enacted by the 76th Legislature of the State of Texas. The locations shown on this map are an approximation only, based on the best available information.

MIDLAND COUNTY U435 PBRPC

U435
P. 3

1" = approx. 450'



RD

Cotton Flat Road

INTERSTATE HWY 20

#U435 15 Acres

COUNTY RD 111 W

COSGROVE RD

ALTA VISTA DR

SITE LOCATION
DATE: 2002

S

SCO

SCOR

Disclaimer: This map was prepared by the Permian Basin Regional Planning Commission in direct response to provisions of Senate Bill 1447, enacted by the 76th Legislature of the State of Texas. The closed landfill unit boundaries indicated on this map are an approximation only, based on the best available information. This map has been prepared in order to inform current and prospective landowners that a closed landfill may exist at this general location, this map is not intended to influence the sale or purchase of real property

1964

STATE OF TEXAS I
 I AFFIDAVIT TO THE PUBLIC
COUNTY OF MIDLAND I

Before me, the undersigned authority, on this day personally appeared
L. H. Hahn who, after being by me
duly sworn, upon oath states that he is the record owner of that certain
tract or parcel of land lying and being situated in
Midland County, Texas, and being more particularly
described as follows:

Being a tract of land containing 15 acres, more or less, out of the
south part of the SW/4 of Section 3, Block 39, T-2-S, T&P Ry. Co.
Survey, Midland County, Texas, described as follows:

Beginning at a concrete ROW marker in the east line of Cotton Flat
Road, from which the SW corner of Section 3 bears S. 15° 00' 30"
E. 147.51 feet and S. 74° 58' 45" W. 30.0 feet, said point also bears S.
15° 00' 30" E. 250.0 feet from centerline chaining station 762+96.95 on
Interstate Highway No. 20;

Thence N. 3° 41' 30" W. 102.01 feet to a concrete ROW marker;

Thence N. 74° 54' 30" E. 2,590.63 feet parallel to and 150.0 feet from
centerline of Interstate Highway No. 20 to a concrete ROW marker on
the east line of the SW/4 of Section 3 for the NE corner of the herein
described tract of land;

Thence S. 15° 00' 30" E. 244.3 feet to a 1/2" iron rod for the SE
corner of this tract;

Thence S. 74° 51' 30" W. with the S/L of SW/4 of Section 3; 2610.7
feet to a point in the east ROW line of Cotton Flat Road, for the SW
corner of this tract;

Thence N. 15° 00' 30" W. 147.51 feet to the place of beginning,
containing 15 acres, more or less, and lying south of Interstate
Highway No. 20 right of way;

The undersigned further states that from time to time between the
years 1971 and 1984, debris, building material and other forms of municipal
solid wastes were disposed of at this site.

WITNESS MY/OUR HAND(S) on this the 28th day of May,
1986.

L. H. Hahn
L. H. Hahn
Owner L. H. Hahn

SWORN TO AND SUBSCRIBED before me on this the 28th day of
May, 1986.

Ellen White
Notary Public in and for
Midland County, Texas



ELLEN WHITE
Notary Public State of Texas

**Closed Landfill Inventory
Permian Basin Regional Planning Commission
January 2002**

Site Identification

County Midland
Unpermitted Site Number U437

Location and Boundary

COG Confidence Level Fair (approximate boundaries)
Latitude 31.981 degrees N
Longitude 102.046167 degrees W
Affidavit to the Public No
Metes and Bounds No
Narrative Location Description Approximately 5.45 acre tract South of Taylor,
North of I H – 20 and West of Fairgrounds
Road (South County Road 1170)

Land Use Native Pasture & Vacant Land

Ownership Information

Current Owner(s) David A. Weseloh
3307 West Front
Address Midland, Texas 79701

Site History and Current Status

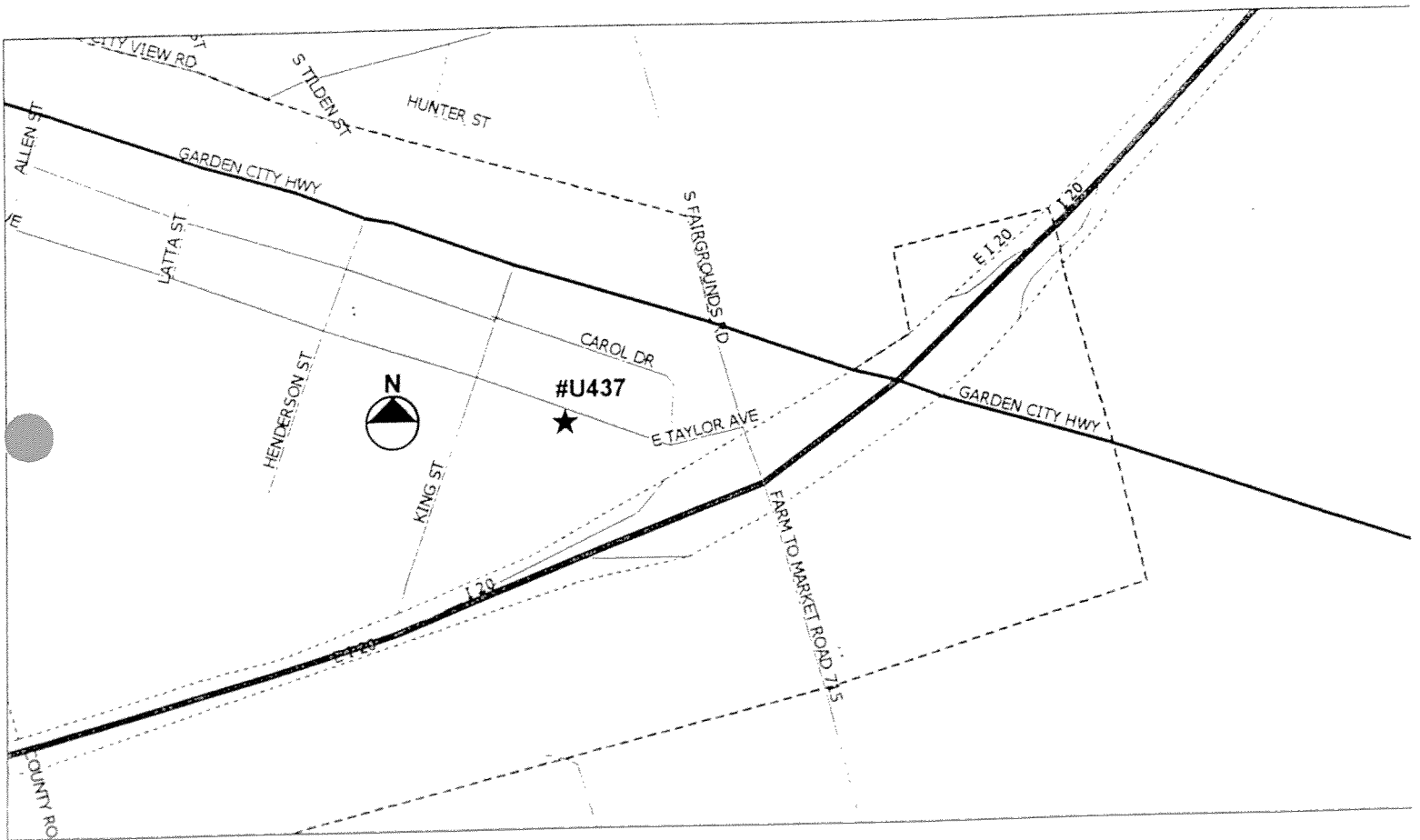
Dates of Operation Unknown – Unknown
Enforcement History

Reference Attachments

Location Map Yes
Affidavit To The Public No
Metes and Bounds No

MIDLAND COUNTY U437 PBRPC

U437
P. 2

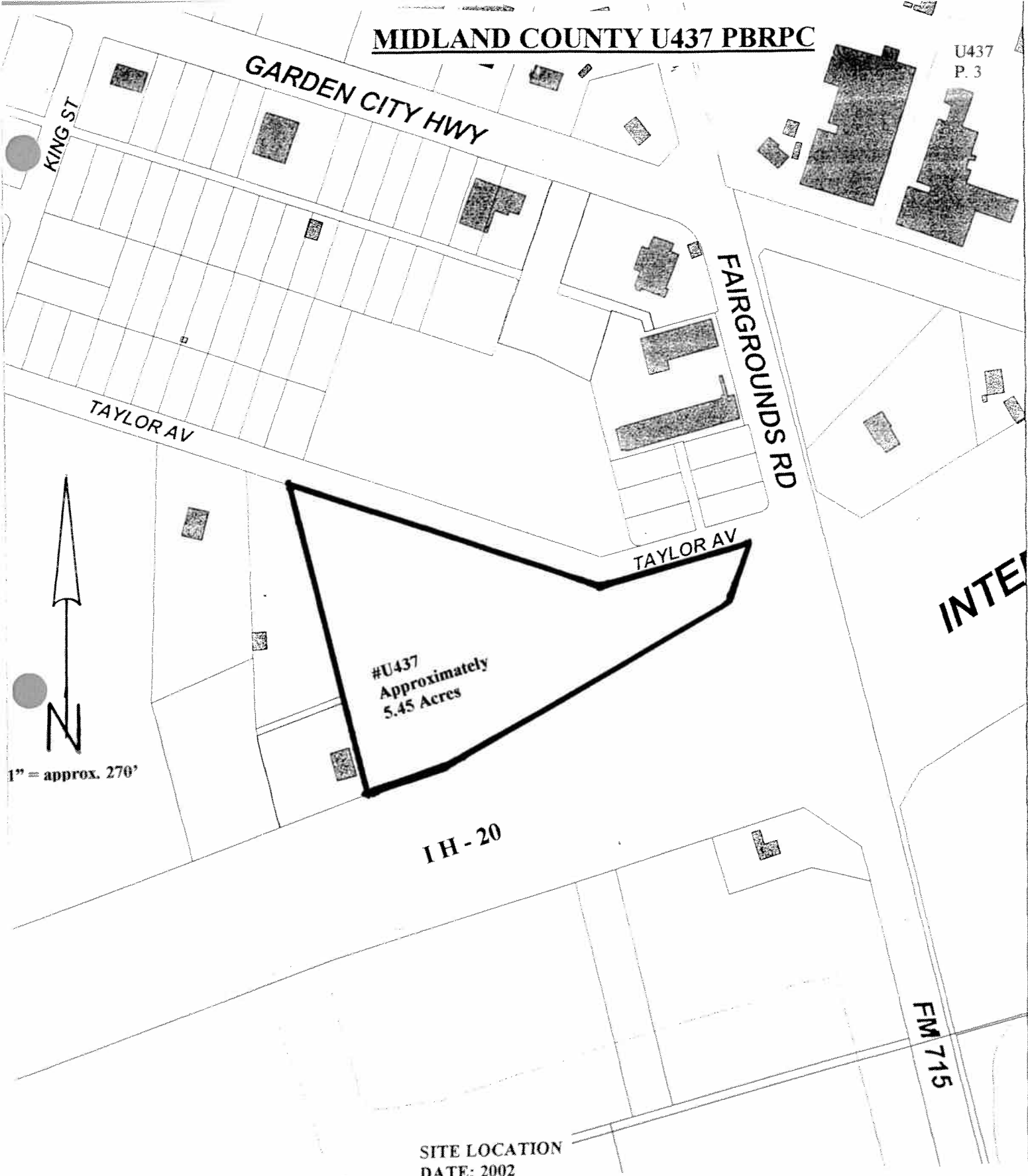


GENERAL LOCATION MAP
DATE: 2002

Disclaimer: This map was prepared by the Permian Basin Regional Planning Commission in direct response to provisions of Senate Bill 1447, enacted by the 76th Legislature of the State of Texas. The locations shown on this map are an approximation only, based on the best available information.

MIDLAND COUNTY U437 PBRPC

U437
P. 3



SITE LOCATION
DATE: 2002

Disclaimer: This map was prepared by the Permian Basin Regional Planning Commission in direct response to provisions of Senate Bill 1447, enacted by the 76th Legislature of the State of Texas. The closed landfill unit boundaries indicated on this map are an approximation only, based on the best available information. This map has been prepared in order to inform current and prospective landowners that a closed landfill may exist at this general location, this map is not intended to influence the sale or purchase of real property

**Closed Landfill Inventory
Permian Basin Regional Planning Commission
January 2002**

Site Identification

County Midland
Unpermitted Site Number U2223

Location and Boundary

COG Confidence Level Low (approximate boundaries)
Latitude 31.993333 degrees N
Longitude 102.150500 degrees W
Affidavit to the Public No
Metes and Bounds No
Narrative Location Description Approximately 15 acre tract, known as Wild River Canyon at Princeton & Loop 250, plus approximately 10 acre tract adjacent to, and Southeast of Wild River Canyon, in all approximately 25 acres of an old pit

Land Use Borrow Pit

Ownership Information

Current Owner(s) Ochsner Stephen & Steve Selph
601 Glenna Street
Address San Angelo, Texas 76901

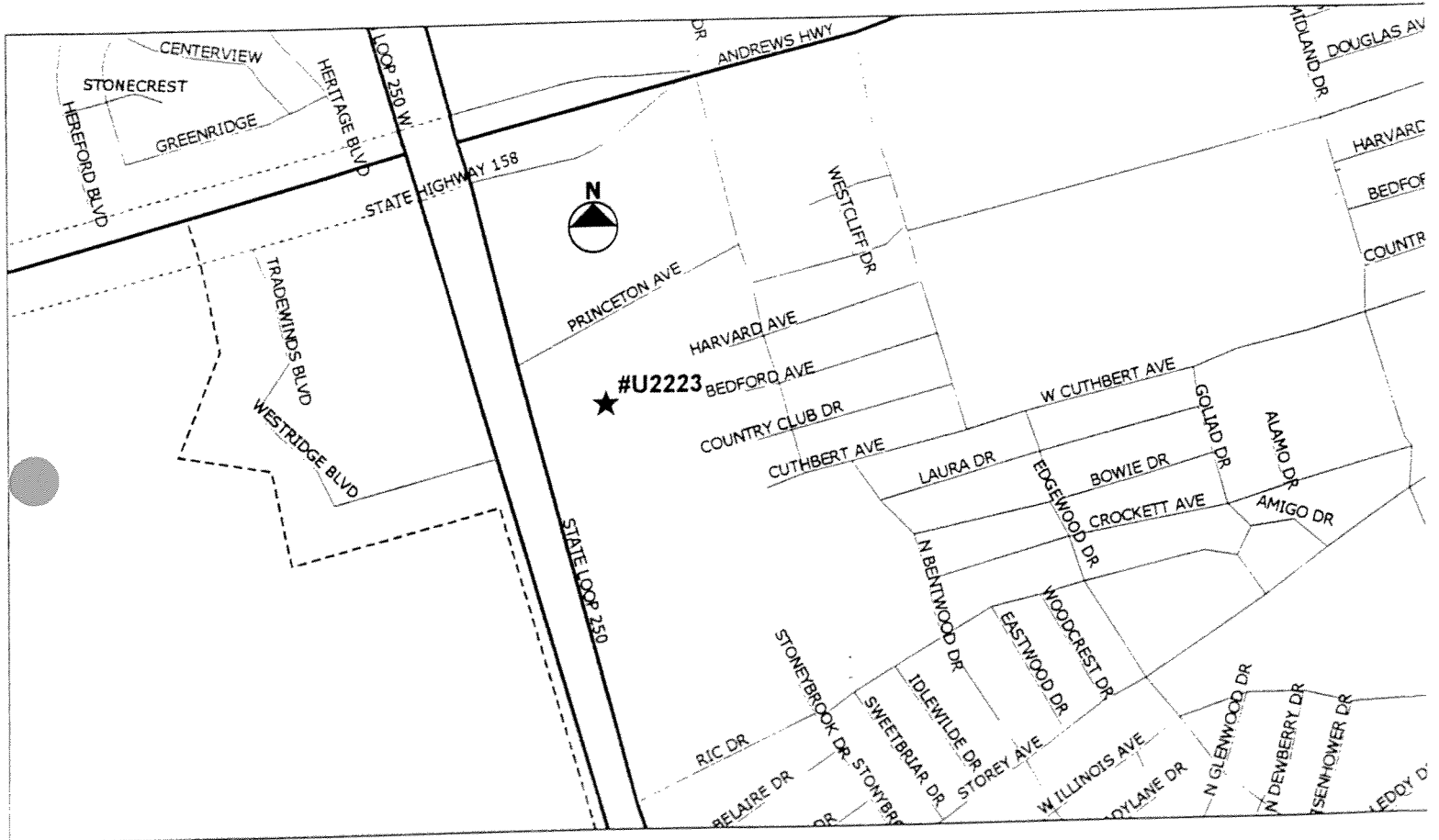
Site History and Current Status

Dates of Operation 1978 – 1988
Enforcement History

Reference Attachments

Location Map Yes
Affidavit To The Public No
Metes and Bounds No

MIDLAND COUNTY U2223 PBRPC



GENERAL LOCATION MAP
DATE: 2002

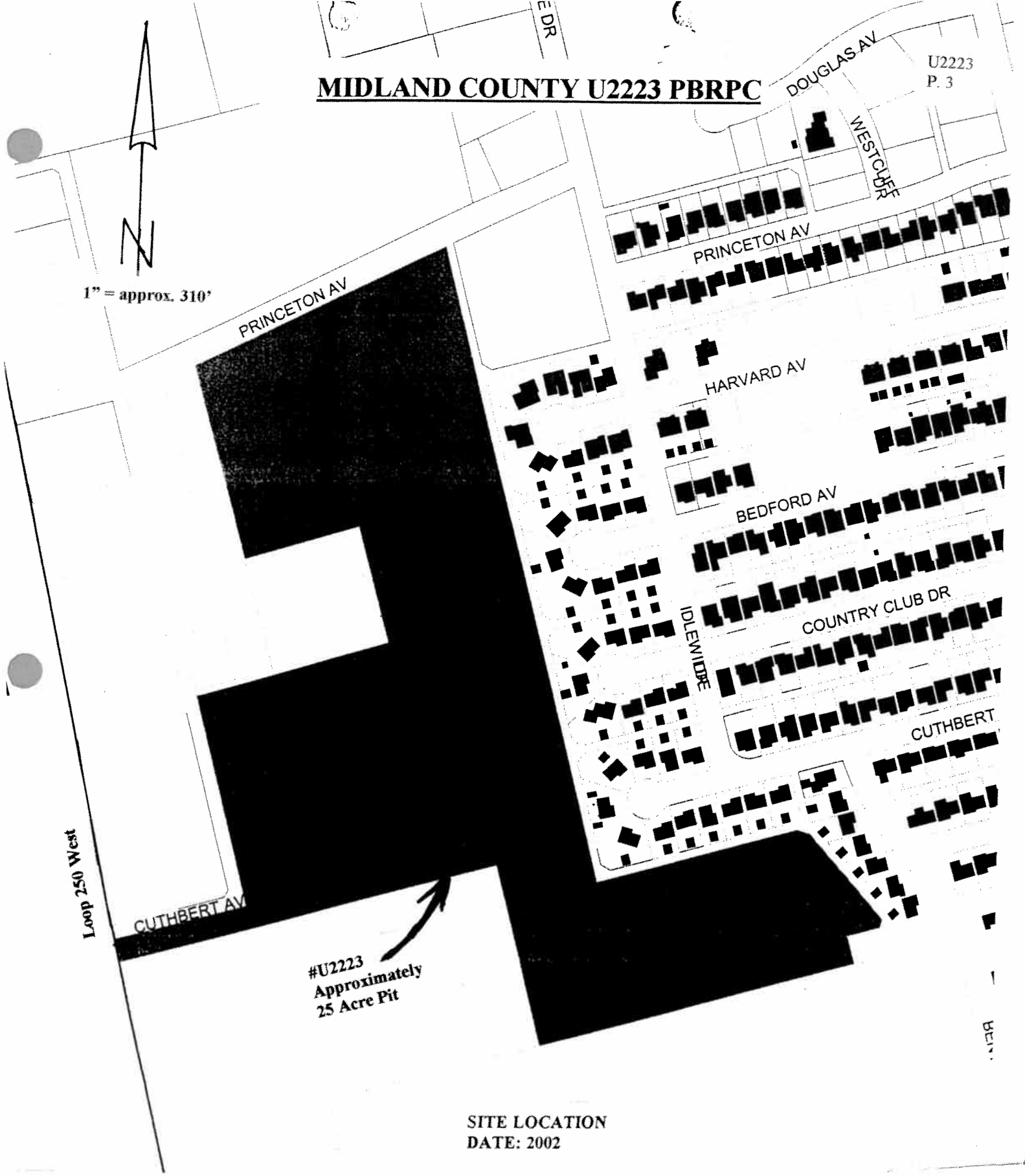
Disclaimer: This map was prepared by the Permian Basin Regional Planning Commission in direct response to provisions of Senate Bill 1447, enacted by the 76th Legislature of the State of Texas. The locations shown on this map are an approximation only, based on the best available information.

MIDLAND COUNTY U2223 PBRPC

U2223
P. 3



1" = approx. 310'



SITE LOCATION
DATE: 2002

Disclaimer: This map was prepared by the Permian Basin Regional Planning Commission in direct response to provisions of Senate Bill 1447, enacted by the 76th Legislature of the State of Texas. The closed landfill unit boundaries indicated on this map are an approximation only, based on the best available information. This map has been prepared in order to inform current and prospective landowners that a closed landfill may exist at this general location, this map is not intended to influence the sale or purchase of real property

**Closed Landfill Inventory
Permian Basin Regional Planning Commission
January 2002**

Site Identification

County Midland
Unpermitted Site Number U2225

Location and Boundary

COG Confidence Level Low (approximate boundaries)
Latitude 32.0205 degrees N
Longitude 102.0003 degrees W
Affidavit to the Public Yes
Metes and Bounds No
Narrative Location Description Approximately 8 acre tract in the Southwest corner of a 29.99 acre tract, 0.25 mile North of I H - 20 on the East side of North County Road 1140

Land Use

Native Pasture & Pit

Ownership Information

Current Owner(s) Autry C. Stephens
Address 110 North Marienfeld Street Suite 200
Midland, Texas 79701

Site History and Current Status

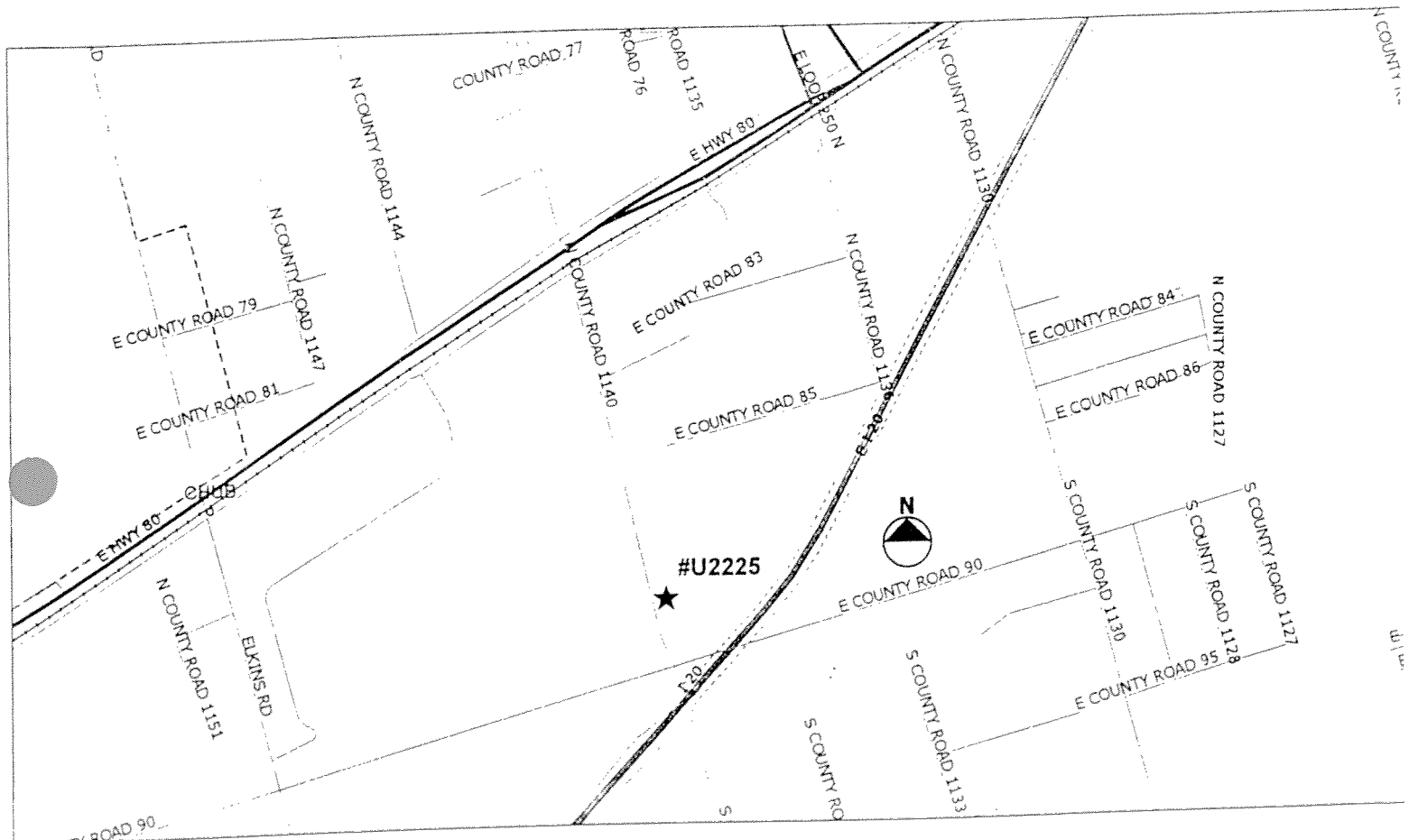
Dates of Operation 1985 - 1993
Enforcement History

Reference Attachments

Location Map Yes
Affidavit To The Public Yes
Metes and Bounds No

MIDLAND COUNTY U2225 PBRPC

U2225
P. 2




GENERAL LOCATION MAP
DATE: 2002

Disclaimer: This map was prepared by the Permian Basin Regional Planning Commission in direct response to provisions of Senate Bill 1447, enacted by the 76th Legislature of the State of Texas. The locations shown on this map are an approximation only, based on the best available information.

MIDLAND COUNTY U2225 PBRPC

U2225
P. 3


N
1" = approx. 650'

#U2225
approx.
8 acres

SITE LOCATION
DATE: 2002

Disclaimer: This map was prepared by the Permian Basin Regional Planning Commission in direct response to provisions of Senate Bill 1447, enacted by the 76th Legislature of the State of Texas. The closed landfill unit boundaries indicated on this map are an approximation only, based on the best available information. This map has been prepared in order to inform current and prospective landowners that a closed landfill may exist at this general location, this map is not intended to influence the sale or purchase of real property

12526

STATE OF TEXAS

COUNTY OF MIDLAND

AMENDED AFFIDAVIT TO THE PUBLIC

Before me, the undersigned authority, on this day personally appeared EDDIE OLGIN who, after being duly sworn, upon oath states that he is the record owner of that certain tract or parcel of land lying and being situated in MIDLAND County, Texas, and being more particularly described as follows:

Being the surface estate only of 29.99 acres of land out of the North one-half of the SW/4 of Section 39, Block 38, T-1-S, T&P RR. Co. Survey, Midland County, Texas.

The undersigned further states that from the year 1985 to the year 1993 there was disposed on the aforesaid tract of land as solid waste. Specifically, such operation was conducted on that portion of the aforesaid tract described as follows:

Southwest corner, approximately 8 acres

Notice is hereby provided to any future owner or user of the site to consult with the TEXAS Department of Health prior to planning or initiating any activity involving the disturbance of the land-fill cover or monitoring system.

WITNESS MY/OUR HAND(S) on this the 7th day of July, 1993


Eddie Olgin
Owner

EDDIE OLGIN
Eddie Olgin
Operator

SWORN TO AND SUBSCRIBED before me on this the 7th day of July, 1993

Irene Ortega
Notary Public in and for the
State of Texas

Midland County, Texas



Filed for Record on the 7 day of July A.D. 1993, at 9:55 clock A. M.

Duly Recorded this the 7 day of July A.D. 1993, at 4:07 clock P. M.

ROSENELLE CHERRY, COUNTY CLERK
MIDLAND COUNTY, TEXAS

INSTRUMENT NO. 12526

() 10 AL

**Closed Landfill Inventory
Permian Basin Regional Planning Commission
January 2002**

Site Identification

County Midland
Unpermitted Site Number U2227

Location and Boundary

COG Confidence Level Fair (approximate boundaries)
Latitude 32.073000 degrees N
Longitude 102.080667 degrees W
Affidavit to the Public No
Metes and Bounds No
Narrative Location Description 349 Ranch Estates, Block 8, Lot 55 less the West 169 feet (approximately 5.7 acre caliche pit), East of S H 349, and North of Pueblo

Land Use Caliche Pit

Ownership Information

Current Owner(s) Mayford E. Mathes Jr.
Address 6201 East County Road 60
Midland, Texas 79705

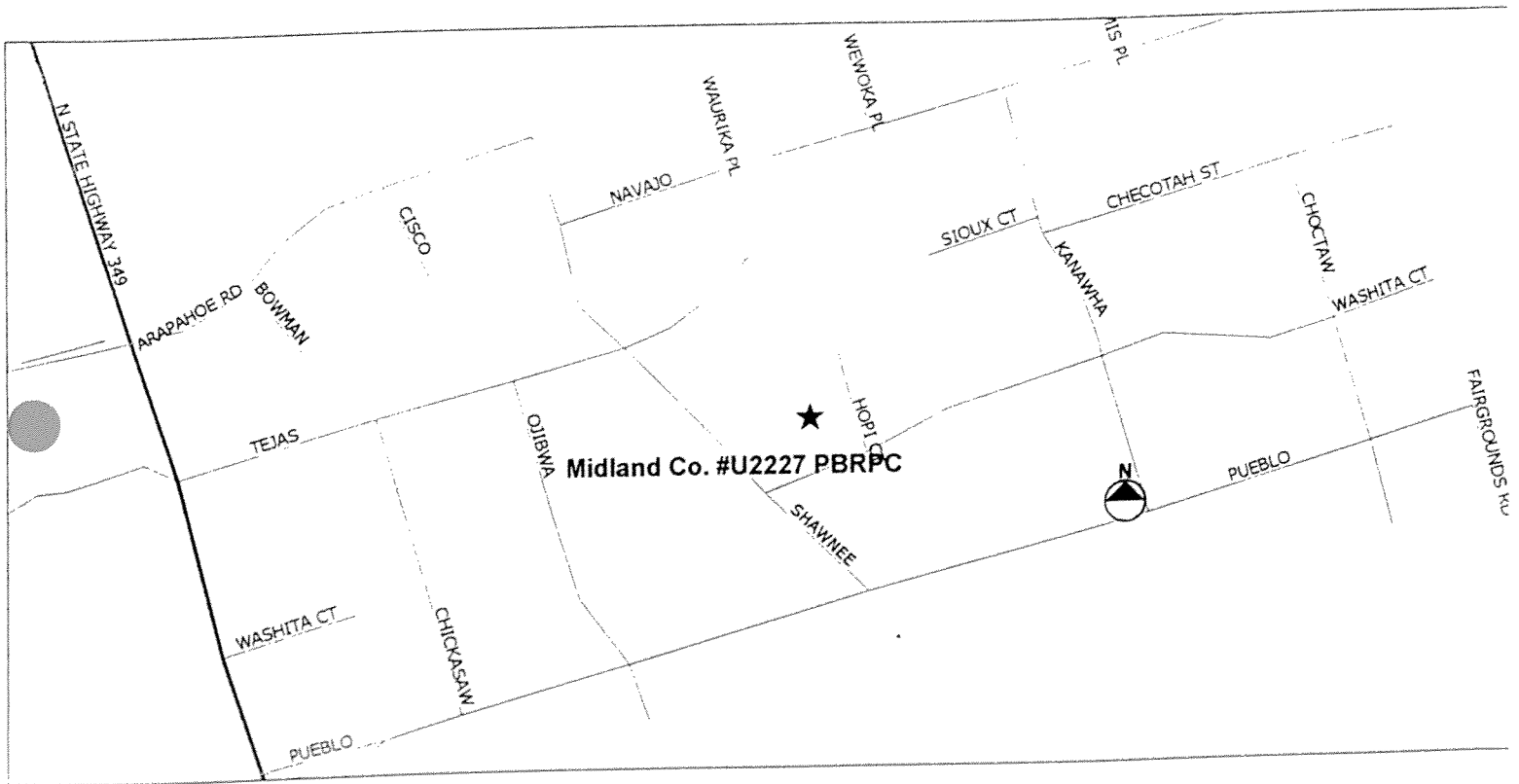
Site History and Current Status

Dates of Operation Unknown - Unknown
Enforcement History

Reference Attachments

Location Map Yes
Affidavit To The Public No
Metes and Bounds No

MIDLAND COUNTY U2227 PBRPC



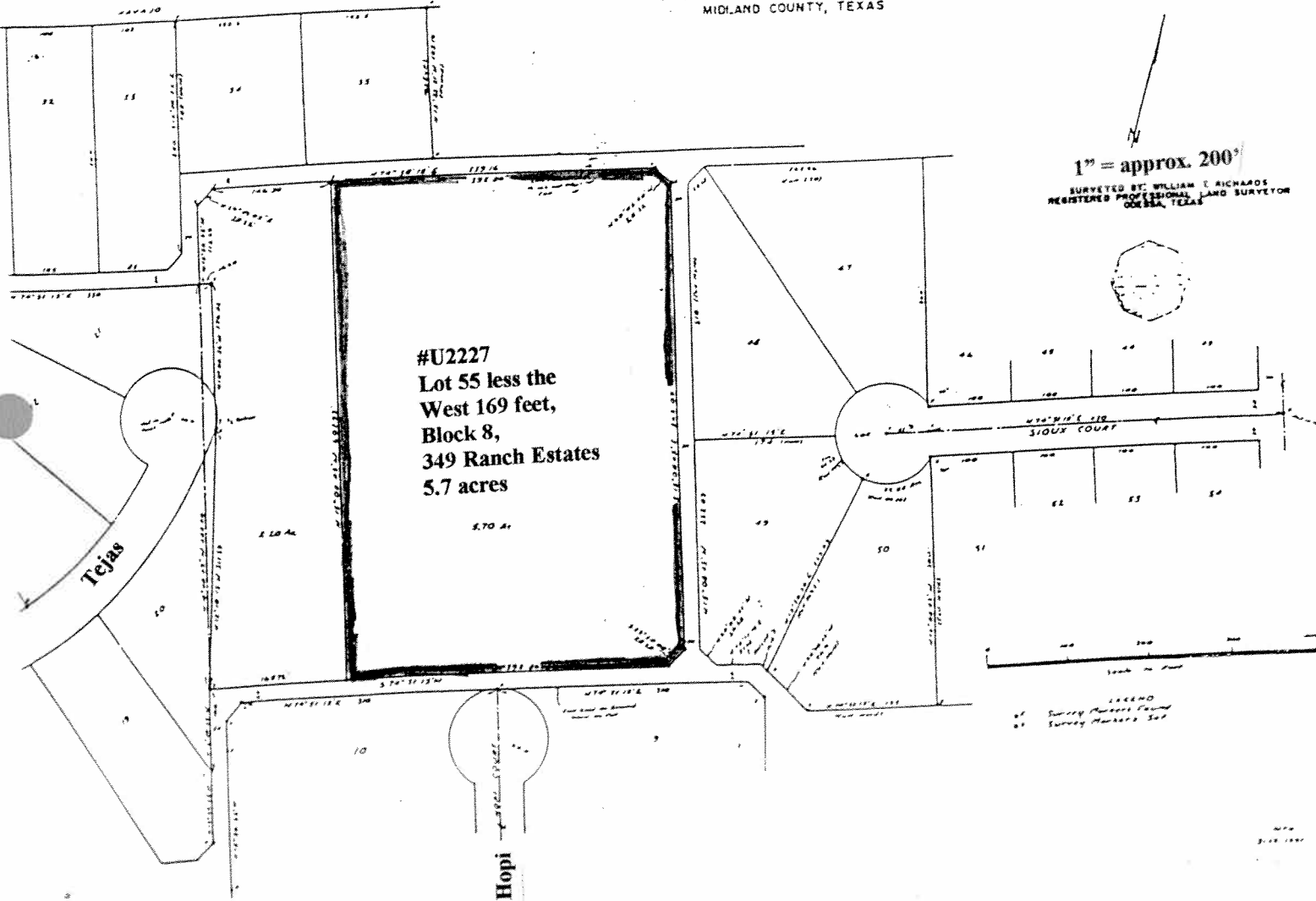
GENERAL LOCATION MAP
DATE: 2002

Disclaimer: This map was prepared by the Permian Basin Regional Planning Commission in direct response to provisions of Senate Bill 1447, enacted by the 76th Legislature of the State of Texas. The locations shown on this map are an approximation only, based on the best available information.

MIDLAND COUNTY U2227 PBRPC

SURVEY PLAT

A RESURVEY OF LOTS 50 & 55, BLOCK 8,
349 RANCH ESTATES SUBDIVISION
MIDLAND COUNTY, TEXAS



SITE LOCATION
DATE: 2002

Disclaimer: This map was prepared by the Permian Basin Regional Planning Commission in direct response to provisions of Senate Bill 1447, enacted by the 76th Legislature of the State of Texas. The closed landfill unit boundaries indicated on this map are an approximation only, based on the best available information. This map has been prepared in order to inform current and prospective landowners that a closed landfill may exist at this general location, this map is not intended to influence the sale or purchase of real property

**Closed Landfill Inventory
Permian Basin Regional Planning Commission
January 2002**

Site Identification

County Midland
Unpermitted Site Number U2228

Location and Boundary

COG Confidence Level Good
Latitude 32.0190 degrees N
Longitude 102.2497 degrees W
Affidavit to the Public Yes
Metes and Bounds No
Narrative Location Description The pit is approximately 10 ft. x 20 ft. x 4.5 ft. deep marked by 4 six inch pipe filled with concrete located on Lot 13, Block11, Westview

Land Use Storage Yard

Ownership Information

Current Owner(s) Leon H. Applin
Address 221 East 10th Street
Colorado City, Texas 79512

Site History and Current Status

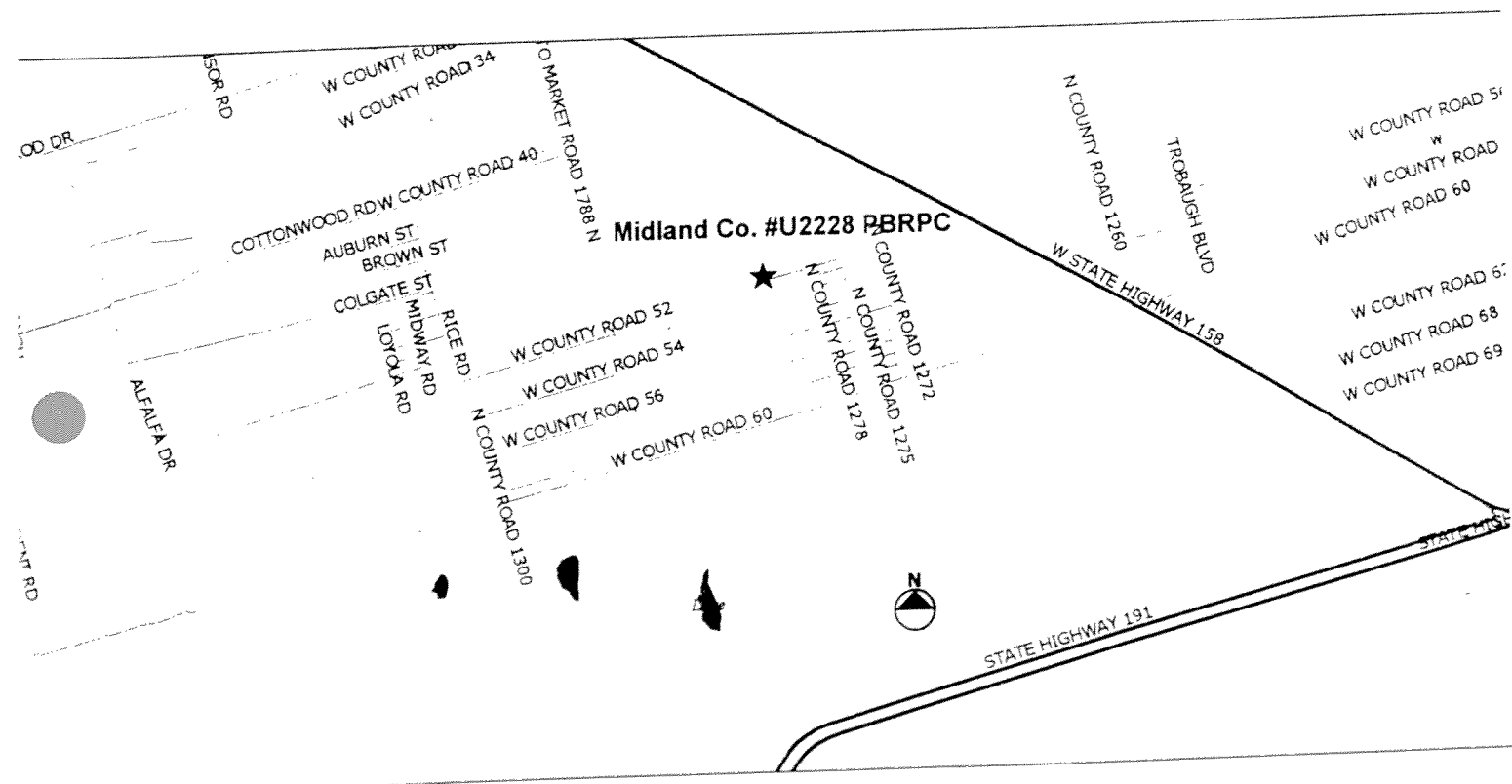
Dates of Operation 1984 - 1984
Enforcement History

Reference Attachments

Location Map Yes
Affidavit To The Public Yes
Metes and Bounds No

MIDLAND COUNTY U2228 PBRPC

U2228
P. 2



GENERAL LOCATION MAP
DATE: 2002

Disclaimer: This map was prepared by the Permian Basin Regional Planning Commission in direct response to provisions of Senate Bill 1447, enacted by the 76th Legislature of the State of Texas. The locations shown on this map are an approximation only, based on the best available information.

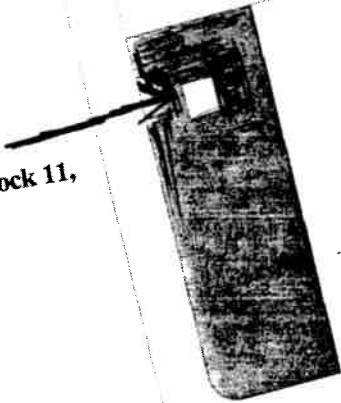
MIDLAND COUNTY U2228 PBRPC

U2228
P. 3



1" = approx. 200'

#U2228
Lot 13, Block 11,
Westview



W. County Road 52

SITE LOCATION
DATE: 2002

Disclaimer: This map was prepared by the Permian Basin Regional Planning Commission in direct response to provisions of Senate Bill 1447, enacted by the 76th Legislature of the State of Texas. The closed landfill unit boundaries indicated on this map are an approximation only, based on the best available information. This map has been prepared in order to inform current and prospective landowners that a closed landfill may exist at this general location, this map is not intended to influence the sale or purchase of real property

10009

STATE OF TEXAS

AFFIDAVIT TO THE PUBLIC

COUNTY OF MIDLAND


Before me, the undersigned authority, on this day personally appeared Leon H. Applin who, after being by me duly sworn, upon oath states that he is the record owner of that certain tract or parcel of land lying and being situated in Midland County, Texas, and being more particularly described as follows:

Lot 13, Block 11, Westview

The undersigned further states that asbestos waste was buried on this aforesaid tract of land in 1984.

Notice is hereby provided to any future owner or user of the site to consult with the Texas Department of Health prior to planning or initiating any activity involving the disturbance of the buried asbestos material.

WITNESS MY/OUR HAND(S) on this the 17th day of May, 1984.



Leon H. Applin
Owner Leon H. Applin.

SWORN TO AND SUBSCRIBED before me on this the 17th day of May,
OF 1984.

John Roberson
Notary Public in and for
Midland County, Texas

JOHN ROBBERSON.
12-21-84.

Filed for Record on the 17 day of May A.D. 1984, at 1:55 o'clock AM.
Duly Recorded this the 17 day of May A.D. 1984, at 4:44 o'clock PM.

ROSENELLE CHERRY, COUNTY CLERK
MIDLAND COUNTY, TEXAS

INSTRUMENT NO. 10009

By Lillian Gray Deputy

10009

COMPARED

FILED FOR RECORD

AT 10:55 O'CLOCK P. M.

MAY 17 1984

ROSENELLE CHERRY

COUNTY CLERK, MIDLAND COUNTY, TEXAS

BY Roseanne Green DEPUTY

STATE OF TEXAS
COUNTY OF MIDLAND
I hereby certify that this instrument was
filed on the date and time stamped herein
by me and was duly recorded in the volume
and page of the named records of Midland
County, Texas as stamped herein by me.

Roseanne Green
MAY 17 1984
Vol. 221, P. 241



Roseanne Cherry
COUNTY CLERK, Midland County, Texas

3-00 Pd. 7/2
Call Leon Rd. Applein



file-88 LBG-54E
LBG-5 6/14/84
copy - P-10 2-1

TEXAS DEPT. OF HEALTH

U2228
P. 6

1984 JUN 11 PM 4:15

BUREAU OF
SOLID WASTE MGMT.



May 29, 1984

Mr. Jack C. Carmichael, P. E. Chief
Bureau of Solid Waste Management
1100 West 49th Street
Austin, Tx 78756


30839

Subject: Solid Waste - Midland County
Leon Applin (Westlake Addition) - Site No. 50839
Burial of Asbestos Waste in an Unauthorized Site

Dear Mr. Carmichael:

In reply to yours of May 8, 1984, I am sending you a copy of the legal description of my property. It has been filed in the Deed of Records in Midland County and I am enclosing a picture of the burial site. The boundaries are four six inch pipe filled with concrete, is this satisfactory?

Sincerely,


Leon H. Applin
100 West Pine
Midland, Tx 79705

Encl.

**Closed Landfill Inventory
Permian Basin Regional Planning Commission
January 2002**

Site Identification

County Midland
Unpermitted Site Number U2229

Location and Boundary

COG Confidence Level Fair (approximate boundaries)
Latitude 31.961833 degrees N
Longitude 102.073333 degrees W
Affidavit to the Public No
Metes and Bounds No
Narrative Location Description Approximately 4 acre caliche pit out of a 5 acre tract, on the West side of Hwy 349 approximately 0.75 mile South of I H - 20

Land Use Storage Yard

Ownership Information

Current Owner(s) Ernestine Evans
Address 4705 South Highway 349
Midland, Texas 79701

Site History and Current Status

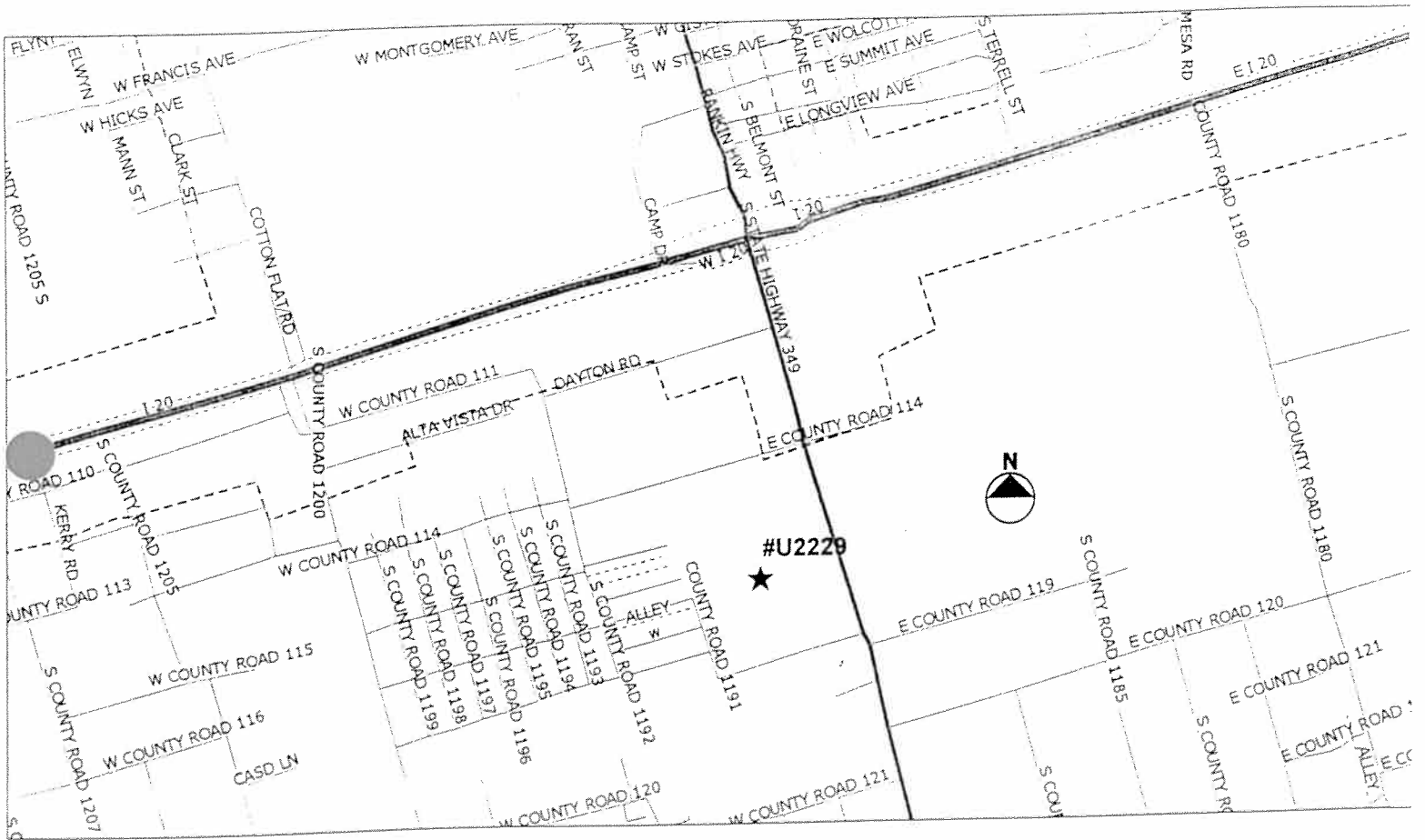
Dates of Operation Unknown - Unknown
Enforcement History

Reference Attachments

Location Map Yes
Affidavit To The Public No
Metes and Bounds No

MIDLAND COUNTY U2229 PBRPC

U2229
P. 2

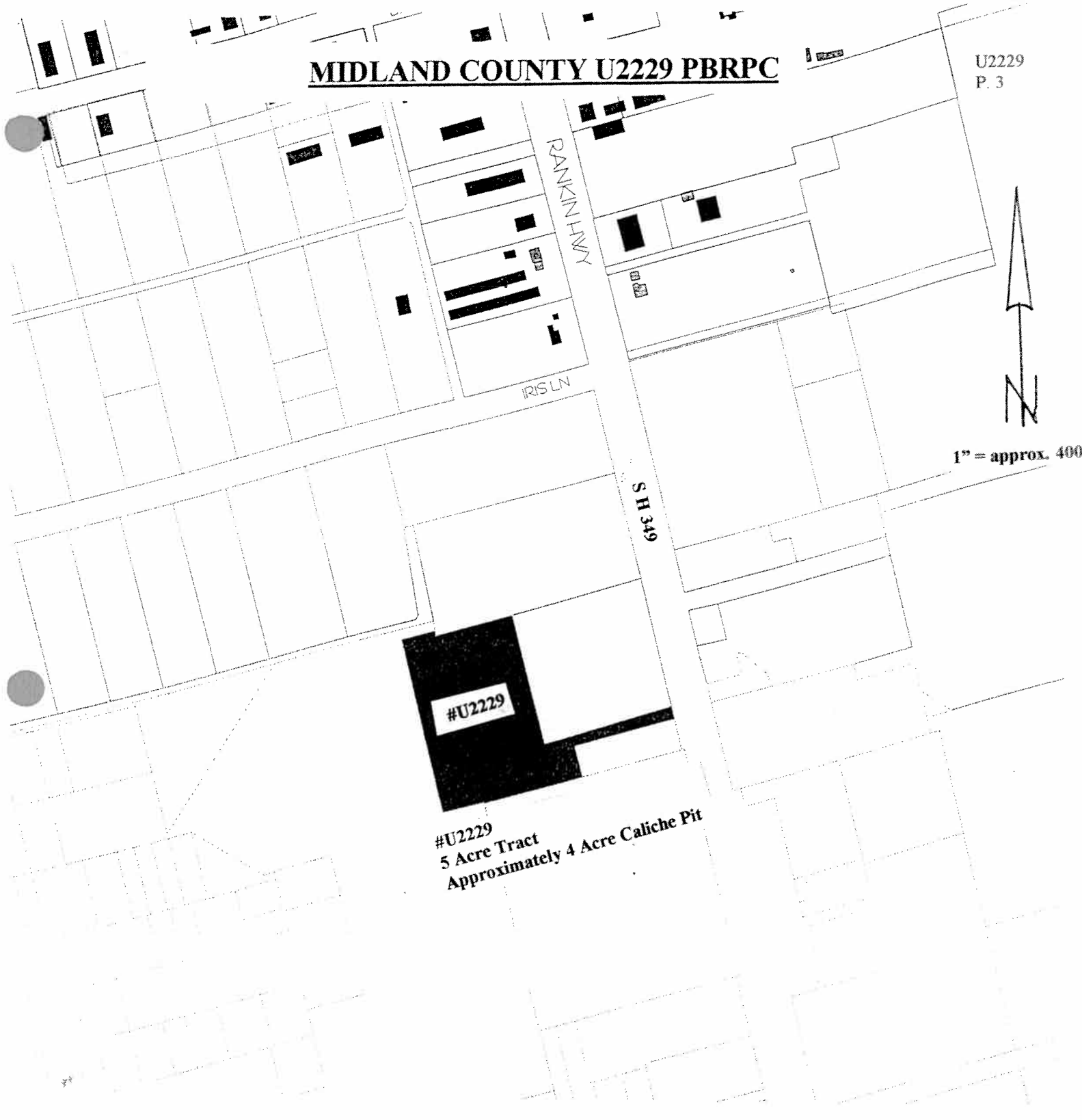


GENERAL LOCATION MAP
DATE: 2002

Disclaimer: This map was prepared by the Permian Basin Regional Planning Commission in direct response to provisions of Senate Bill 1447, enacted by the 76th Legislature of the State of Texas. The locations shown on this map are an approximation only, based on the best available information.

MIDLAND COUNTY U2229 PBRPC

U2229
P. 3



#U2229

#U2229
5 Acre Tract
Approximately 4 Acre Caliche Pit

1" = approx. 400

SITE LOCATION
DATE: 2002

Disclaimer: This map was prepared by the Permian Basin Regional Planning Commission in direct response to provisions of Senate Bill 1447, enacted by the 76th Legislature of the State of Texas. The closed landfill unit boundaries indicated on this map are an approximation only, based on the best available information. This map has been prepared in order to inform current and prospective landowners that a closed landfill may exist at this general location, this map is not intended to influence the sale or purchase of real property

**Closed Landfill Inventory
Permian Basin Regional Planning Commission
January 2002**

Site Identification

County Midland
Unpermitted Site Number U2230

Location and Boundary

COG Confidence Level Fair (approximate boundaries)
Latitude 32.000 degrees N
Longitude 102.016 degrees W
Affidavit to the Public No
Metes and Bounds No
Narrative Location Description Approximately 1.2 acre caliche pit, Southwest of intersection of South County Road 1150, and I H – 20, adjacent to West side of #U2233

Land Use

Native Pasture and Pit

Ownership Information

Current Owner(s) Jack David Jones
Address 4900 South County Road 1140
Midland, Texas 79706

Site History and Current Status

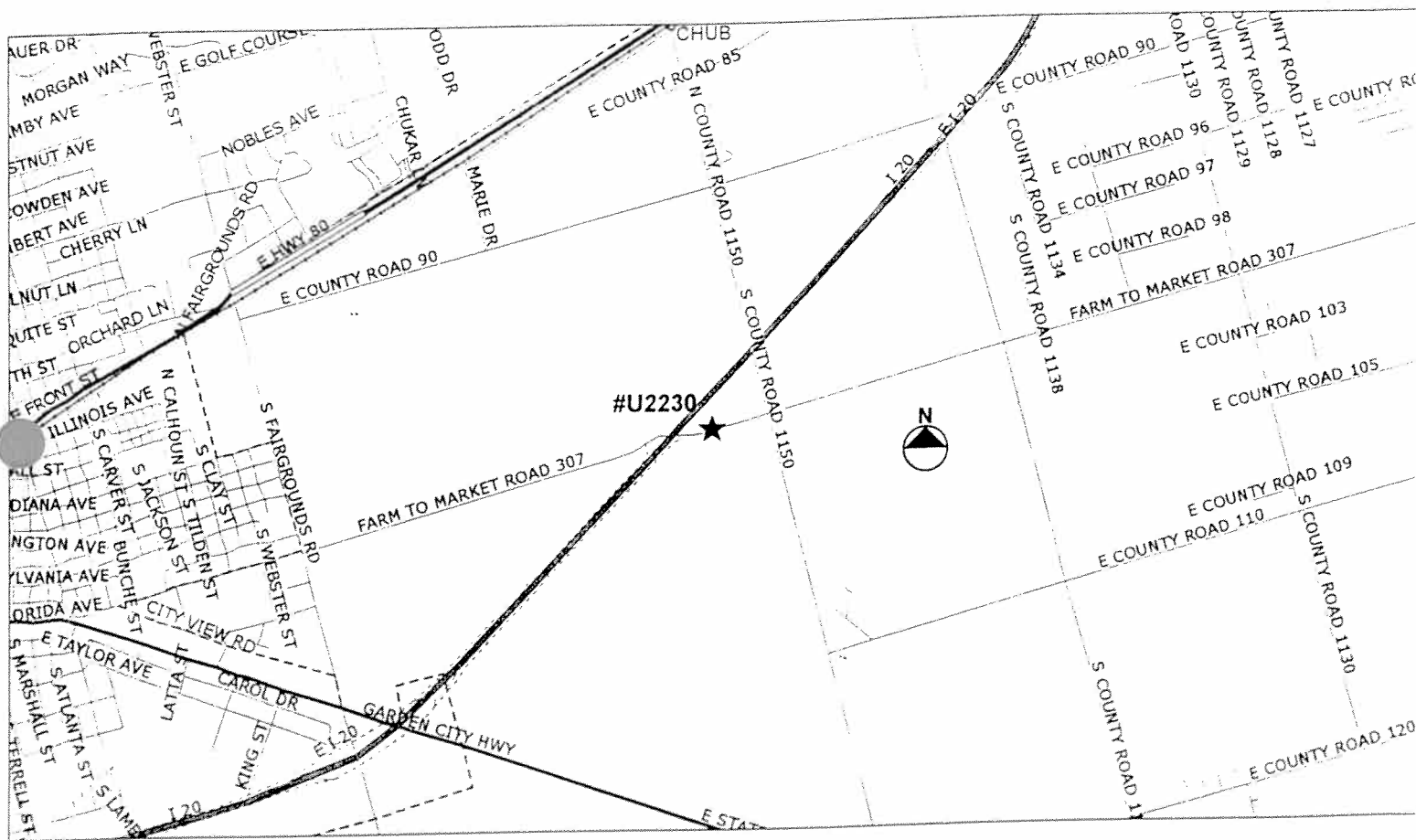
Dates of Operation Unknown - Unknown
Enforcement History

Reference Attachments

Location Map Yes
Affidavit To The Public No
Metes and Bounds No

MIDLAND COUNTY U2230 PBRPC

U2230
P. 2

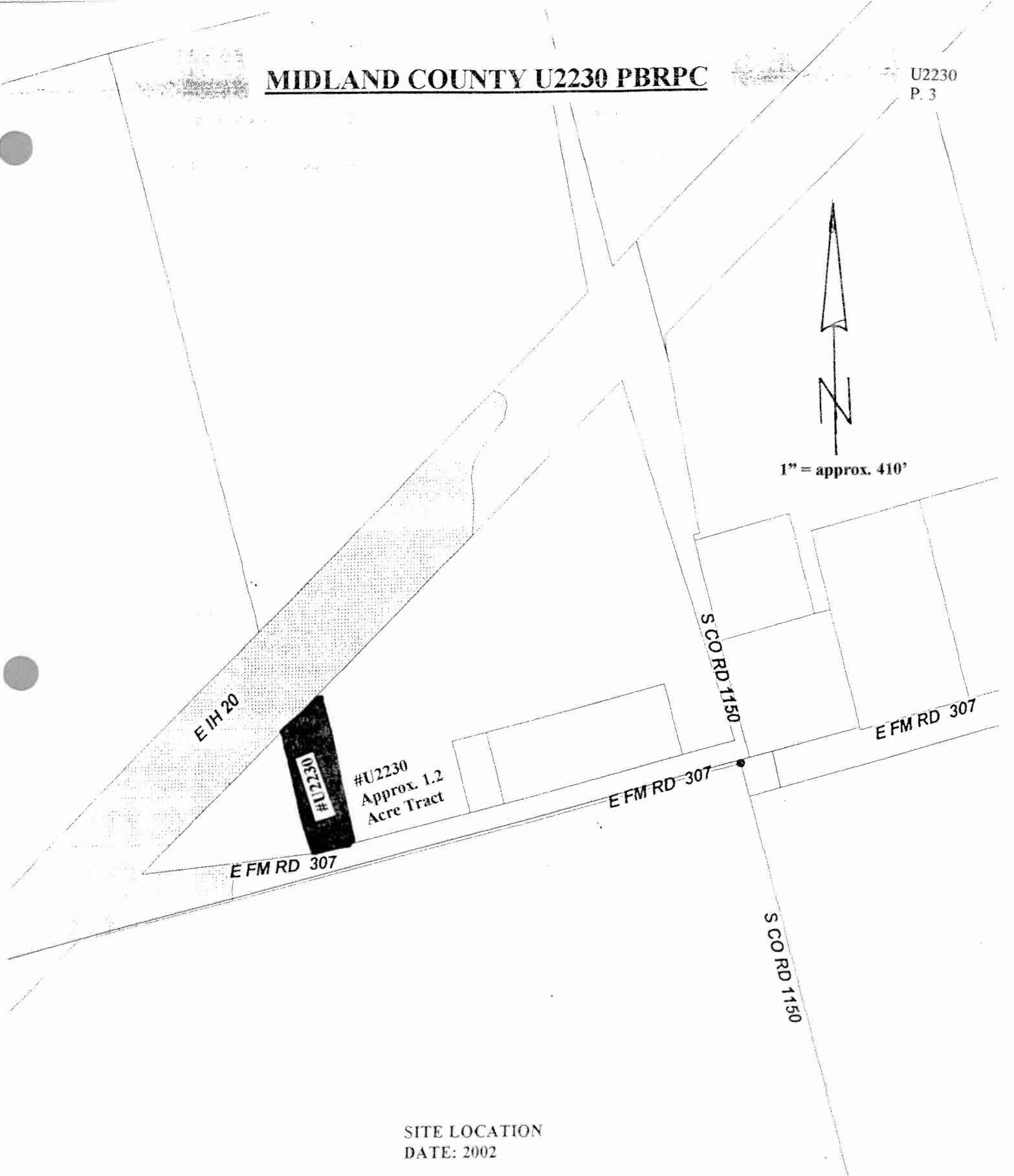
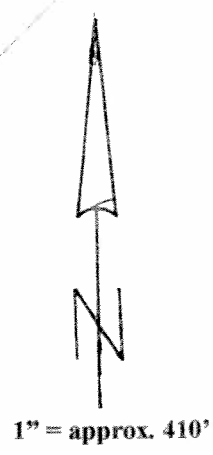


GENERAL LOCATION MAP
DATE: 2002

Disclaimer: This map was prepared by the Permian Basin Regional Planning Commission in direct response to provisions of Senate Bill 1447, enacted by the 76th Legislature of the State of Texas. The locations shown on this map are an approximation only, based on the best available information.

MIDLAND COUNTY U2230 PBRPC

U2230
P. 3



SITE LOCATION
DATE: 2002

Disclaimer: This map was prepared by the Permian Basin Regional Planning Commission in direct response to provisions of Senate Bill 1447, enacted by the 76th Legislature of the State of Texas. The closed landfill unit boundaries indicated on this map are an approximation only, based on the best available information. This map has been prepared in order to inform current and prospective landowners that a closed landfill may exist at this general location, this map is not intended to influence the sale or purchase of property.

**Closed Landfill Inventory
Permian Basin Regional Planning Commission
January 2002**

Site Identification

County Midland
Unpermitted Site Number U2233

Location and Boundary

COG Confidence Level Fair (approximate boundaries)
Latitude 32.00383 degrees N
Longitude 102.01316 degrees W
Affidavit to the Public No
Metes and Bounds No
Narrative Location Description Approximately 18 acre caliche pit, Southwest of intersection of South County Road 1150, and I H – 20, adjacent to East side of #U2230

Land Use Native Pasture and Pit

Ownership Information

Current Owner(s) Larry Gilbert
Address 1508 North Weatherford Street
Midland, Texas 79701

Site History and Current Status

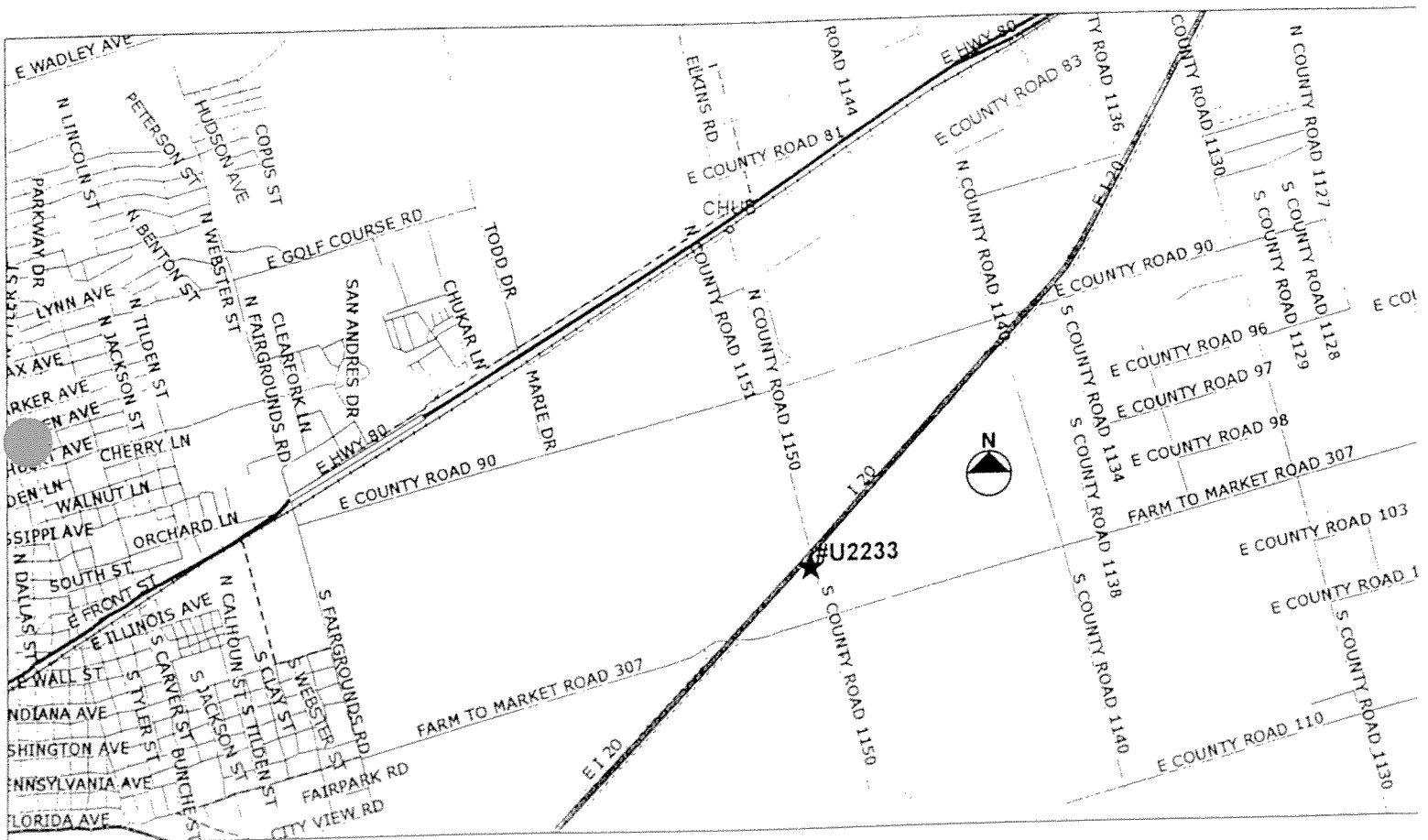
Dates of Operation Unknown - Unknown
Enforcement History

Reference Attachments

Location Map Yes
Affidavit To The Public No
Metes and Bounds No

MIDLAND COUNTY U2233 PBRPC

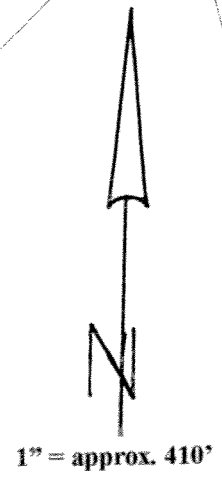
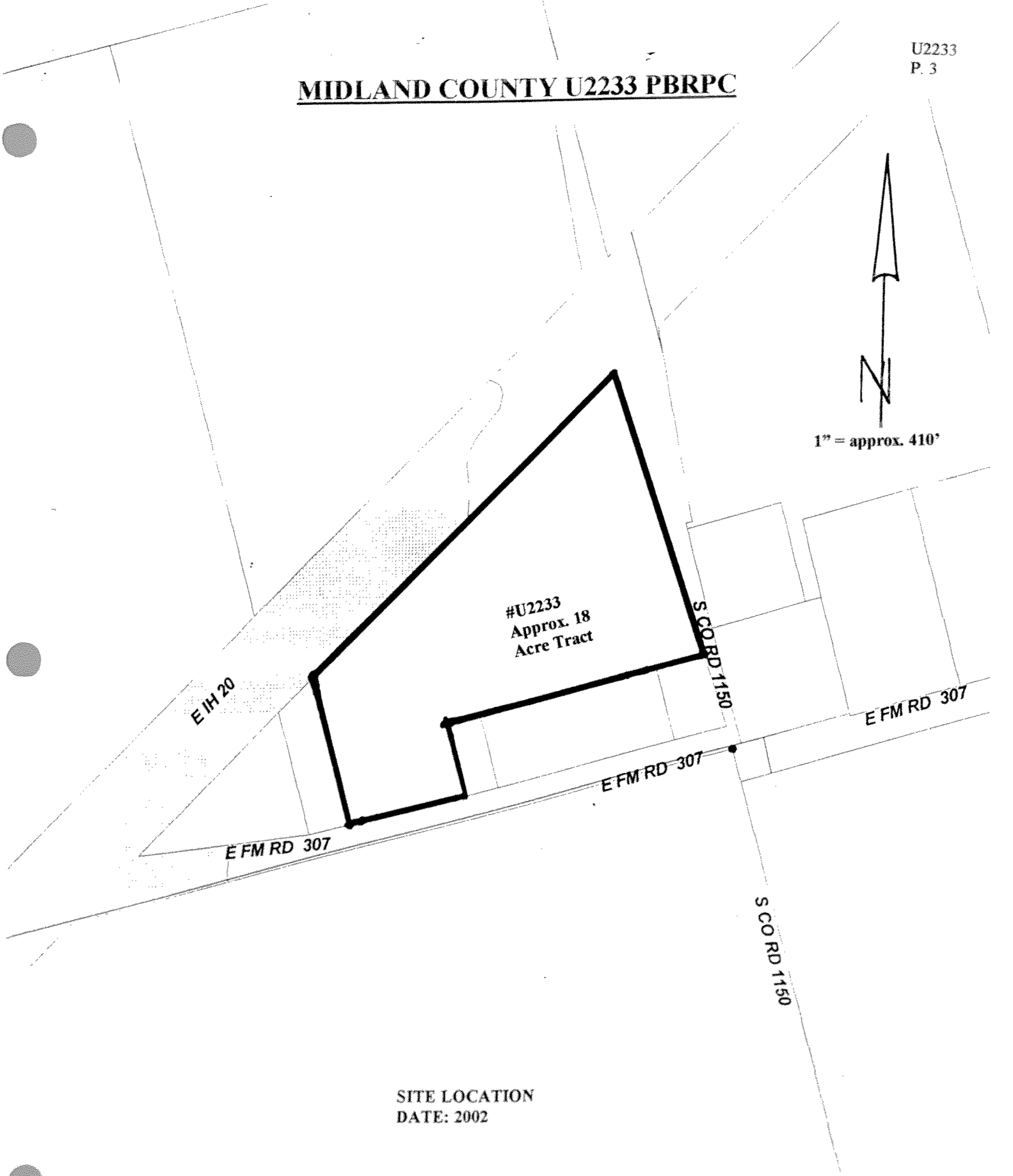
U2233
P. 2



GENERAL LOCATION MAP
DATE: 2002

Disclaimer: This map was prepared by the Permian Basin Regional Planning Commission in direct response to provisions of Senate Bill 1447, enacted by the 76th Legislature of the State of Texas. The locations shown on this map are an approximation only, based on the best available information.

MIDLAND COUNTY U2233 PBRPC



SITE LOCATION
DATE: 2002

Disclaimer: This map was prepared by the Permian Basin Regional Planning Commission in direct response to provisions of Senate Bill 1447, enacted by the 76th Legislature of the State of Texas. The closed landfill unit boundaries indicated on this map are an approximation only, based on the best available information. This map has been prepared in order to inform current and prospective landowners that a closed landfill may exist at this general location, this map is not intended to influence the sale or purchase of real property

**Closed Landfill Inventory
Permian Basin Regional Planning Commission
January 2002**

Site Identification

County Midland
Unpermitted Site Number U2234

Location and Boundary

COG Confidence Level Fair (approximate boundaries)
Latitude 31.8756666 degrees N
Longitude 102.2215 degrees W
Affidavit to the Public No
Metes and Bounds No
Narrative Location Description Approximately 2 acre caliche pit, 0.5 mile West of intersection of County Road 1285 South & West County Road 150

Land Use Native Pasture and Pit

Ownership Information

Current Owner(s) L. D. Stewart
Address 11008 West County Road 149
Midland, Texas 79706

Site History and Current Status

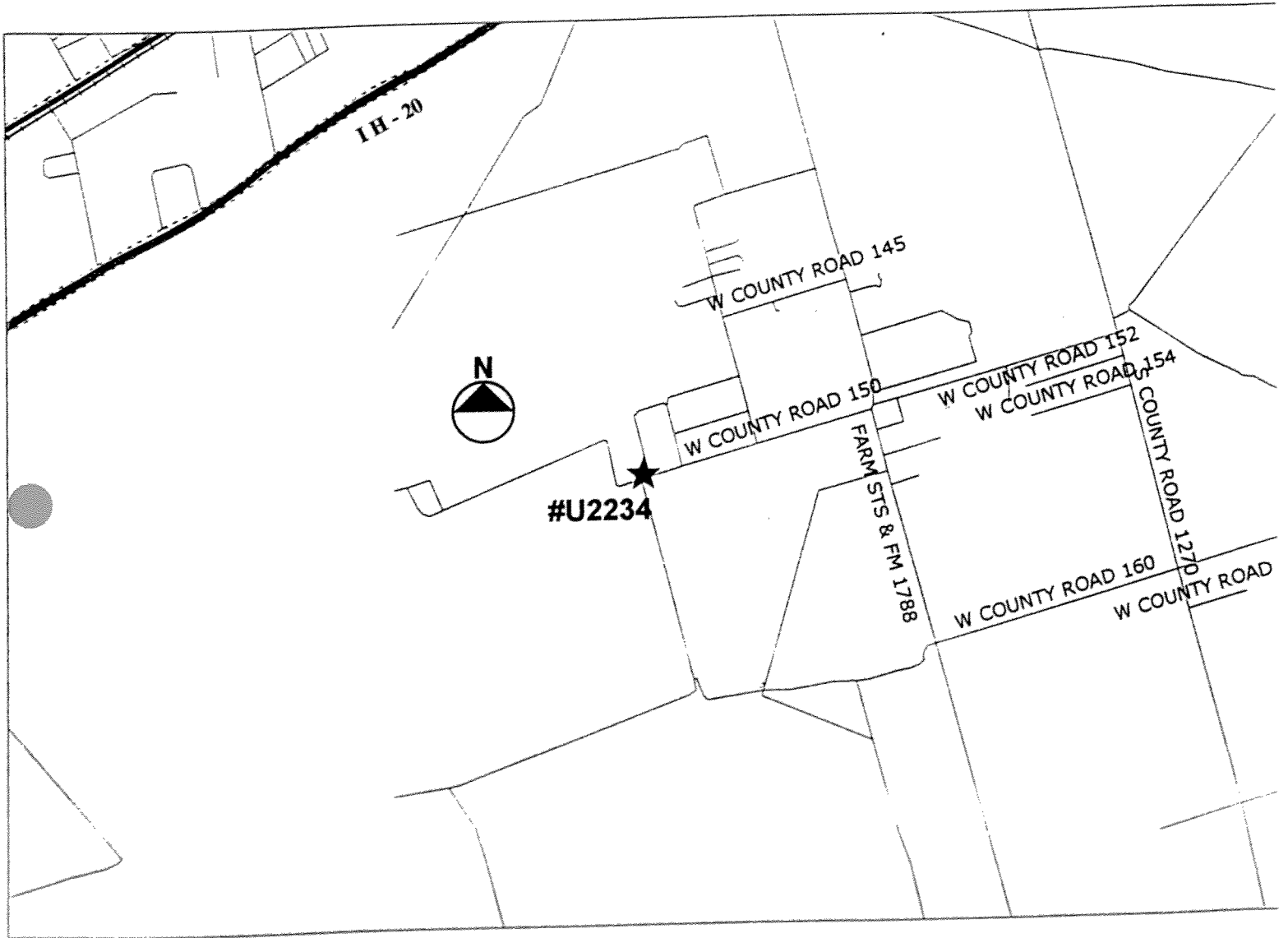
Dates of Operation Unknown - Unknown
Enforcement History

Reference Attachments

Location Map Yes
Affidavit To The Public No
Metes and Bounds No

MIDLAND COUNTY U2234 PBRPC

U2234
P. 2

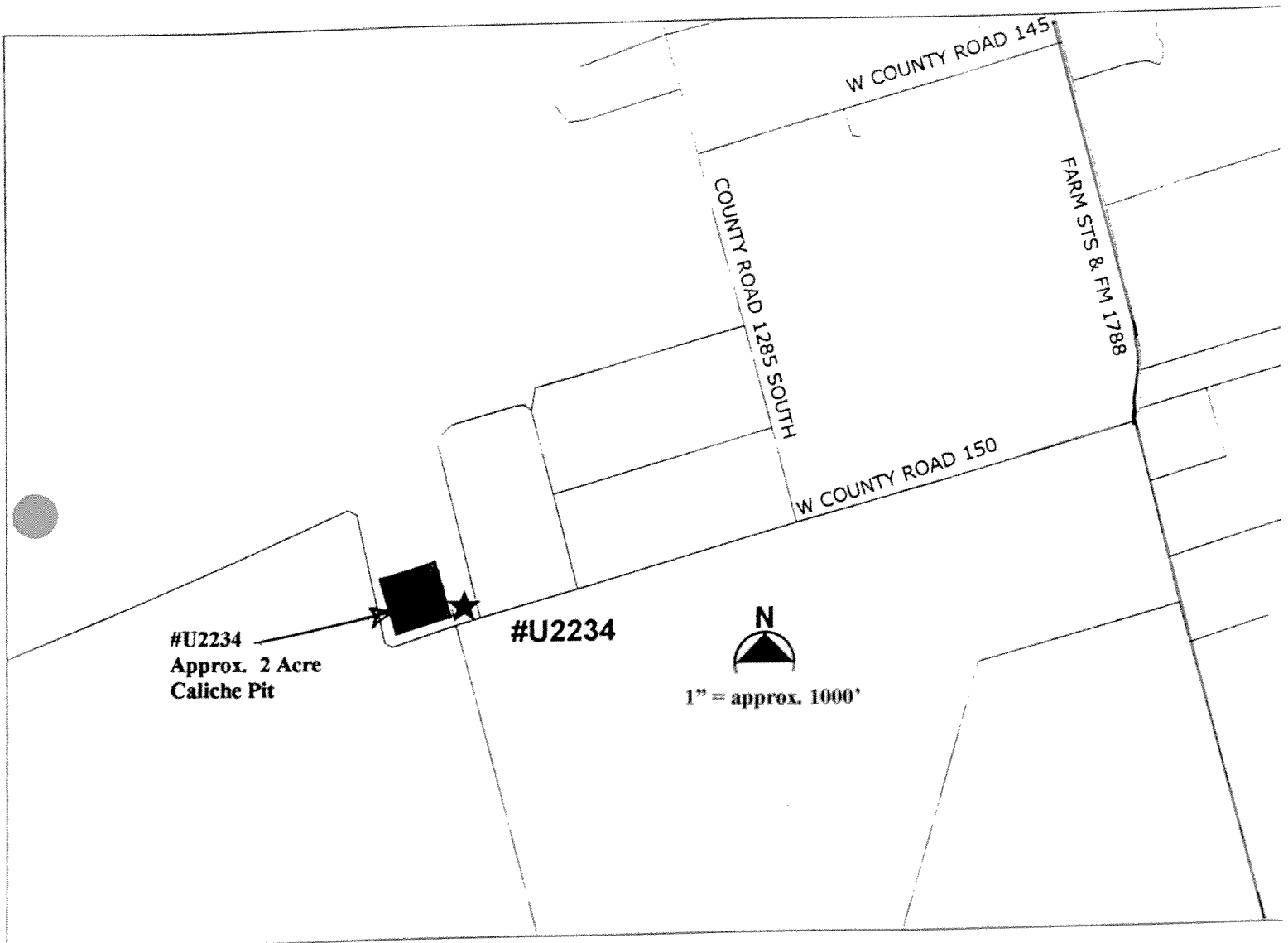


GENERAL LOCATION MAP
DATE: 2002

Disclaimer: This map was prepared by the Permian Basin Regional Planning Commission in direct response to provisions of Senate Bill 1447, enacted by the 76th Legislature of the State of Texas. The locations shown on this map are an approximation only, based on the best available information.

MIDLAND COUNTY U2234 PBRPC

U2234
P. 3



SITE LOCATION
DATE: 2002

Disclaimer: This map was prepared by the Permian Basin Regional Planning Commission in direct response to provisions of Senate Bill 1447, enacted by the 76th Legislature of the State of Texas. The closed landfill unit boundaries indicated on this map are an approximation only, based on the best available information. This map has been prepared in order to inform current and prospective landowners that a closed landfill may exist at this general location, this map is not intended to influence the sale or purchase of real property

**Closed Landfill Inventory
Permian Basin Regional Planning Commission
January 2002**

Site Identification

County Midland
Unpermitted Site Number U2235

Location and Boundary

COG Confidence Level Fair (approximate boundaries)
Latitude 31.980833 degrees N
Longitude 101.979333 degrees W
Affidavit to the Public No
Metes and Bounds No
Narrative Location Description Approximately 0.7 acres out of caliche pit, 300 Feet North of County Road 120, and 1.5 miles East of S H 158 (North side of Gandy M.H.P.)

Land Use

Native Pasture and Pit

Ownership Information

Current Owner(s) Don Pelkey
Address 534 Sudderth Drive
Ruidoso, New Mexico 88345

Site History and Current Status

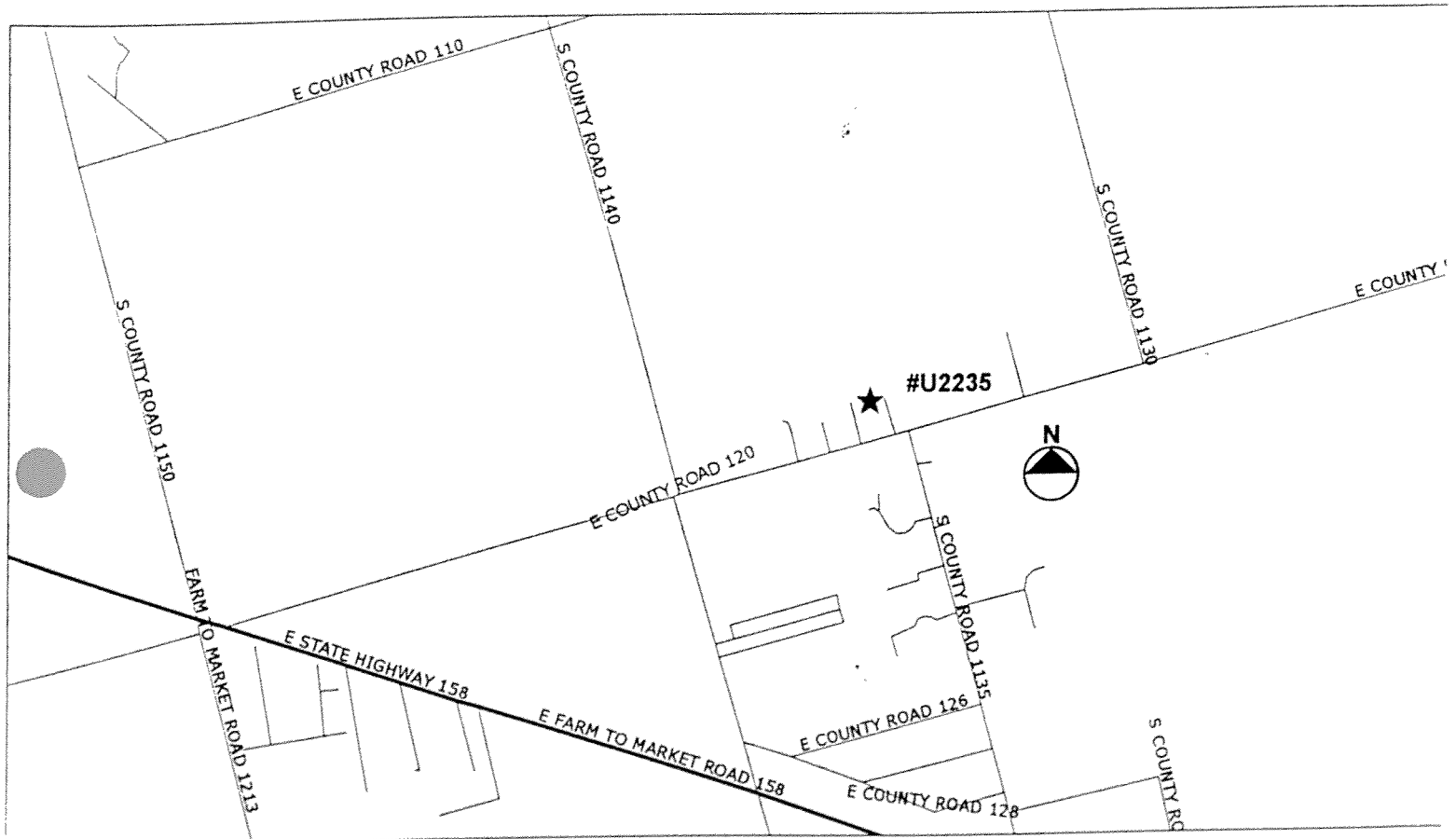
Dates of Operation 1988 - Unknown
Enforcement History

Reference Attachments

Location Map Yes
Affidavit To The Public No
Metes and Bounds No

MIDLAND COUNTY U2235 PBRPC

U2235
P. 2

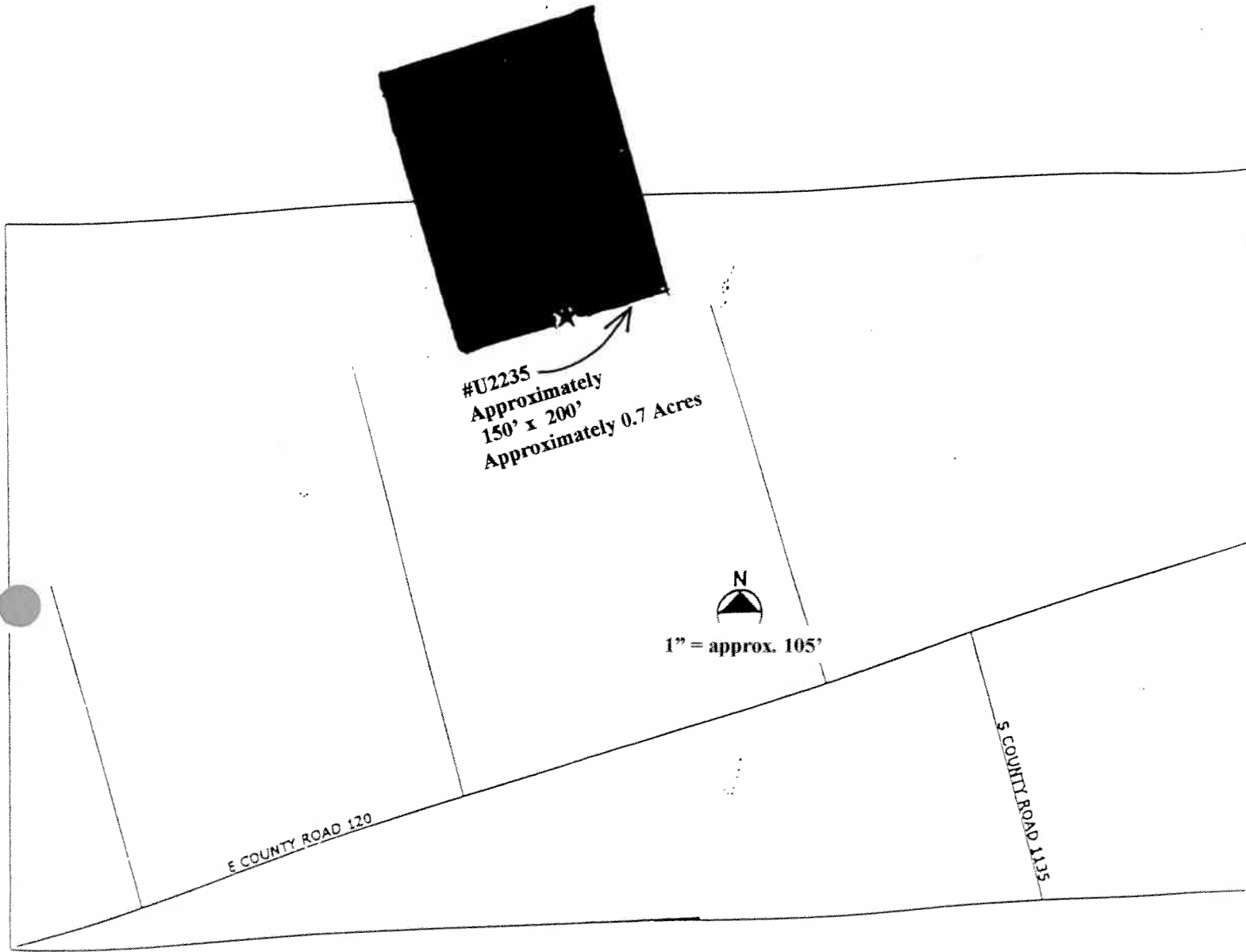


GENERAL LOCATION MAP
DATE: 2002

Disclaimer: This map was prepared by the Permian Basin Regional Planning Commission in direct response to provisions of Senate Bill 1447, enacted by the 76th Legislature of the State of Texas. The closed landfill unit boundaries indicated on this map are an approximation only, based on the best available information. This map has been prepared in order to inform current and prospective landowners that a closed landfill may exist at this general location, this map is not intended to influence the sale or purchase of real property

MIDLAND COUNTY U2235 PBRPC

U2235
P. 3



SITE LOCATION
DATE: 2002

Disclaimer: This map was prepared by the Permian Basin Regional Planning Commission in direct response to provisions of Senate Bill 1447, enacted by the 76th Legislature of the State of Texas. The closed landfill unit boundaries indicated on this map are an approximation only, based on the best available information. This map has been prepared in order to inform current and prospective landowners that a closed landfill may exist at this general location, this map is not intended to influence the sale or purchase of real property

Closed Landfill Inventory
Permian Basin Regional Planning Commission
January 2002

Site Identification

County Midland
Unpermitted Site Number U2239

Location and Boundary

COG Confidence Level Fair (approximate boundaries)
Latitude 31.8763333 degrees N
Longitude 102.1865 degrees W
Affidavit to the Public Yes
Metes and Bounds No
Narrative Location Description A tract of land 150 feet by 112 feet located in a caliche pit, on the West side of County Road 1270 South, and 400 feet South of County Road 154 West

Land Use

Native Pasture, and Caliche Pit

Ownership Information

Current Owner(s) Macie Mc Kascle
Address 703 Austin Street
Midland, Texas 79703

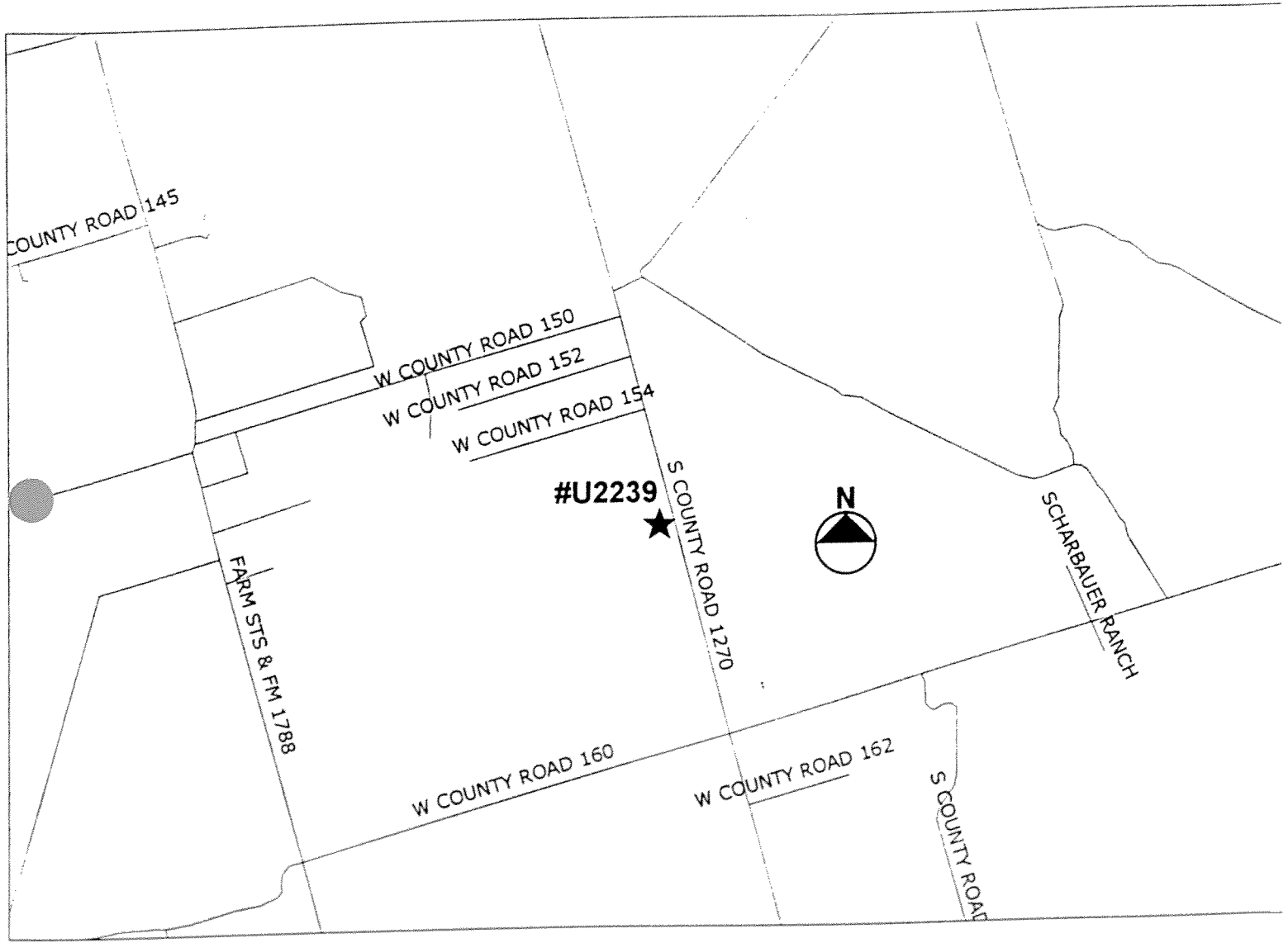
Site History and Current Status

Dates of Operation 1950 - 1991
Enforcement History

Reference Attachments

Location Map Yes
Affidavit To The Public Yes
Metes and Bounds No

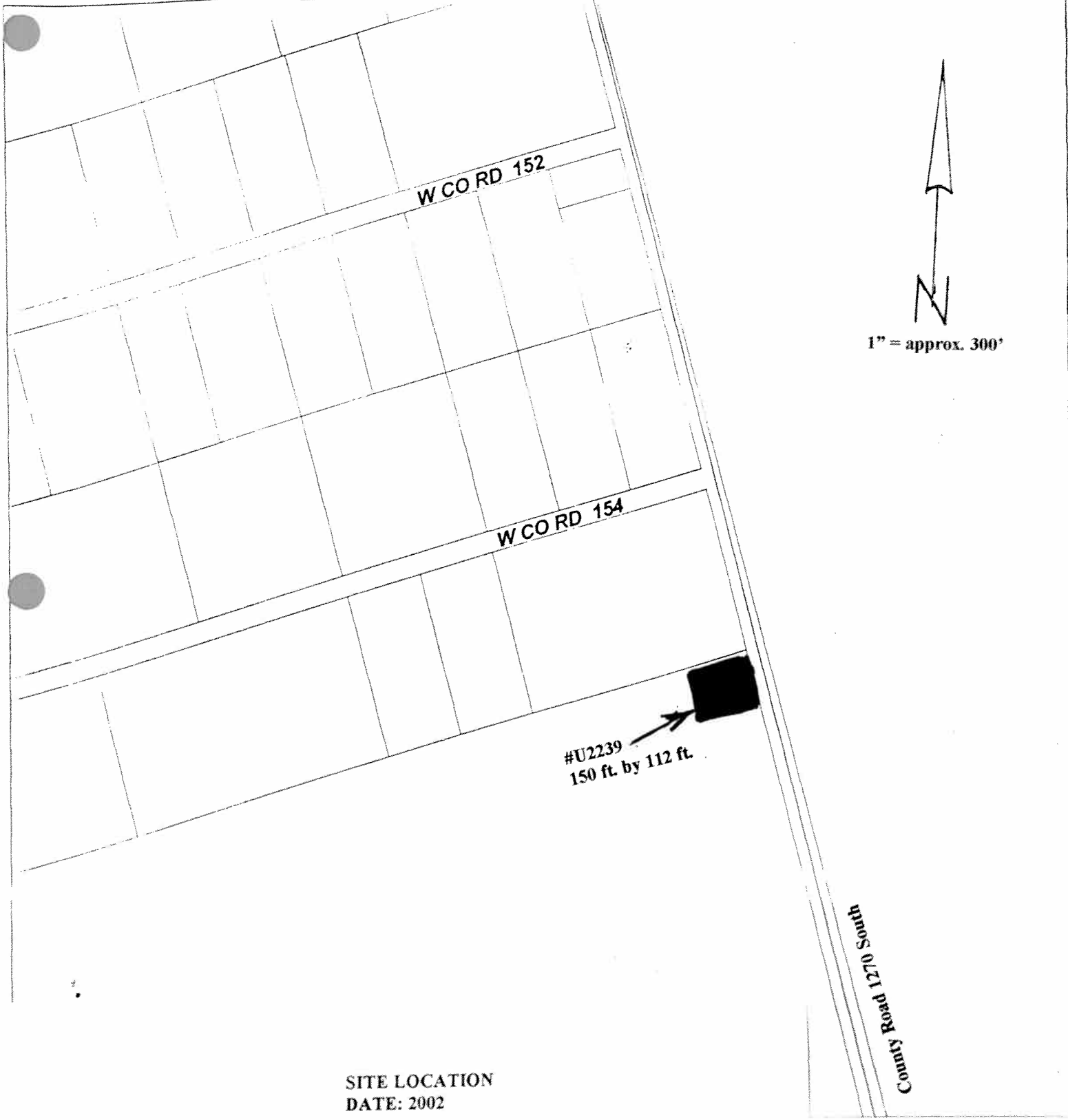
MIDLAND COUNTY U2239 PBRPC



GENERAL LOCATION MAP
DATE: 2002

Disclaimer: This map was prepared by the Permian Basin Regional Planning Commission in direct response to provisions of Senate Bill 1447, enacted by the 76th Legislature of the State of Texas. The locations shown on this map are an approximation only, based on the best available information.

MIDLAND COUNTY U2239 PBRPC



1" = approx. 300'

SITE LOCATION
DATE: 2002

Disclaimer: This map was prepared by the Permian Basin Regional Planning Commission in direct response to provisions of Senate Bill 1447, enacted by the 76th Legislature of the State of Texas. The closed landfill unit boundaries indicated on this map are an approximation only, based on the best available information. This map has been prepared in order to inform current and prospective landowners that a closed landfill may exist at this general location, this map is not intended to influence the sale or purchase of real property

11656

Suggested format:

AFFIDAVIT TO THE PUBLIC

State of Texas

County of MIDLAND

Before me, the undersigned authority, on this day personally appeared Macie McKaskle who, after being by me duly sworn, upon oath states that he/she is the owner of record of that certain tract or parcel of land lying and being situated in MIDLAND County, Texas and being more particularly described as follows:

INSERT THE LEGAL DESCRIPTION OF THE PROPERTY

The undersigned further states that from the year 1950 to the year 1991 there was municipal solid waste buried on the aforesaid tract of land. Specifically, such burial was conducted on that portion of the aforesaid tract described as follows:

SET OUT HERE THE PORTION OF THE TRACT IN WHICH THE WASTE WAS ACTUALLY BURIED NE corner sec. 32 BLK 40-T25
150 X 112

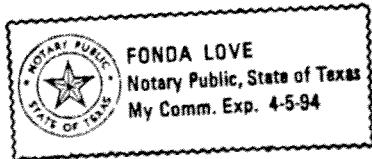
Notice is hereby provided to any future owner or user of the site to consult with the Texas Water Commission prior to planning or initiating any activity involving the disturbance of the landfill cover or monitoring system.

WITNESS MY/OUR HAND(S) on this the 2 day of July, 1992.

Macie McKaskle
Owner's Name
MACIE MCKASKLE

SWORN TO AND SUBSCRIBED before me on this the 2nd day of July, 1992

Fonda Love
Notary Public in and for
Midland County, Texas



Filed for Record on the 2 day of July A.D. 1992, at 10:00 o'clock a M.
Duly Recorded this the 2 day of July A.D. 1992, at 4:45 o'clock p M.

ROSENELLE CHERRY, COUNTY CLERK
MIDLAND COUNTY, TEXAS

INSTRUMENT NO. 11656

By Cynthia M. Mott, Deputy

Closed Landfill Inventory
Permian Basin Regional Planning Commission
January 2002

Site Identification

County Midland
Unpermitted Site Number U2240

Location and Boundary

COG Confidence Level Fair (approximate boundaries)
Latitude 31.8956667 degrees N
Longitude 102.2791667 degrees W
Affidavit to the Public No
Metes and Bounds No
Narrative Location Description Approximately 2.75 acre tract out of 3.25 acre tract, Calchie Pit Site, on the West side of Faudree Road North of Hwy - 80

Land Use Native Pasture

Ownership Information

Current Owner(s) Cotton Malcolm E
Address 7700 Bankhead Hwy
Odessa, Texas 79765

Site History and Current Status

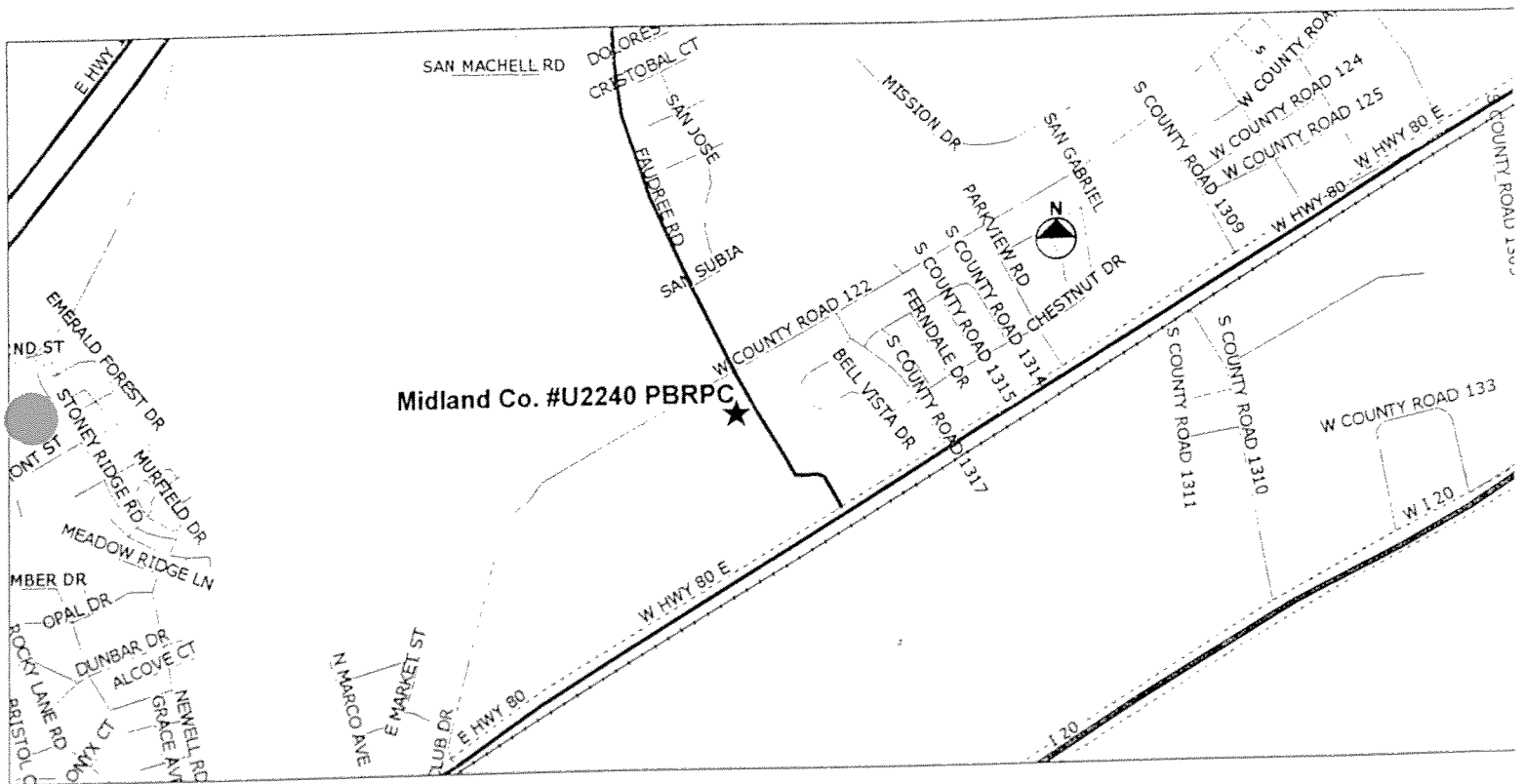
Dates of Operation Unknown - Unknown
Enforcement History

Reference Attachments

Location Map Yes
Affidavit To The Public No
Metes and Bounds No

MIDLAND COUNTY U2240 PBRPC

U2240
P. 2




GENERAL LOCATION MAP
DATE: 2002

Disclaimer: This map was prepared by the Permian Basin Regional Planning Commission in direct response to provisions of Senate Bill 1447, enacted by the 76th Legislature of the State of Texas. The locations shown on this map are an approximation only, based on the best available information.

MIDLAND COUNTY U2240 PBRPC

U2240
P. 3



1" = approx. 400'

3.25 Acre Tract
Old Caliche Pit
Covered Solid Waste

#U2240

SITE LOCATION
DATE: 2002

Disclaimer: This map was prepared by the Permian Basin Regional Planning Commission in direct response to provisions of Senate Bill 1447, enacted by the 76th Legislature of the State of Texas. The closed landfill unit boundaries indicated on this map are an approximation only, based on the best available information. This map has been prepared in order to inform current and prospective landowners that a closed landfill may exist at this general location, this map is not intended to influence the sale or purchase of real property

**Closed Landfill Inventory
Permian Basin Regional Planning Commission
January 2002**

Site Identification

County Midland
Unpermitted Site Number U2241

Location and Boundary

COG Confidence Level Fair
Latitude 31.9723333 degrees N
Longitude 102.101000 degrees W
Affidavit to the Public Yes
Metes and Bounds No
Narrative Location Description 3.14 acre tract out of the Northeast corner of
A 10 acre tract, Southeast of South Industrial
Loop

Land Use Borrow Pits

Ownership Information

Current Owner(s) Williams Paving & Excavation Inc.
Address 1401 Barrett
Odessa, Texas 79761

Site History and Current Status

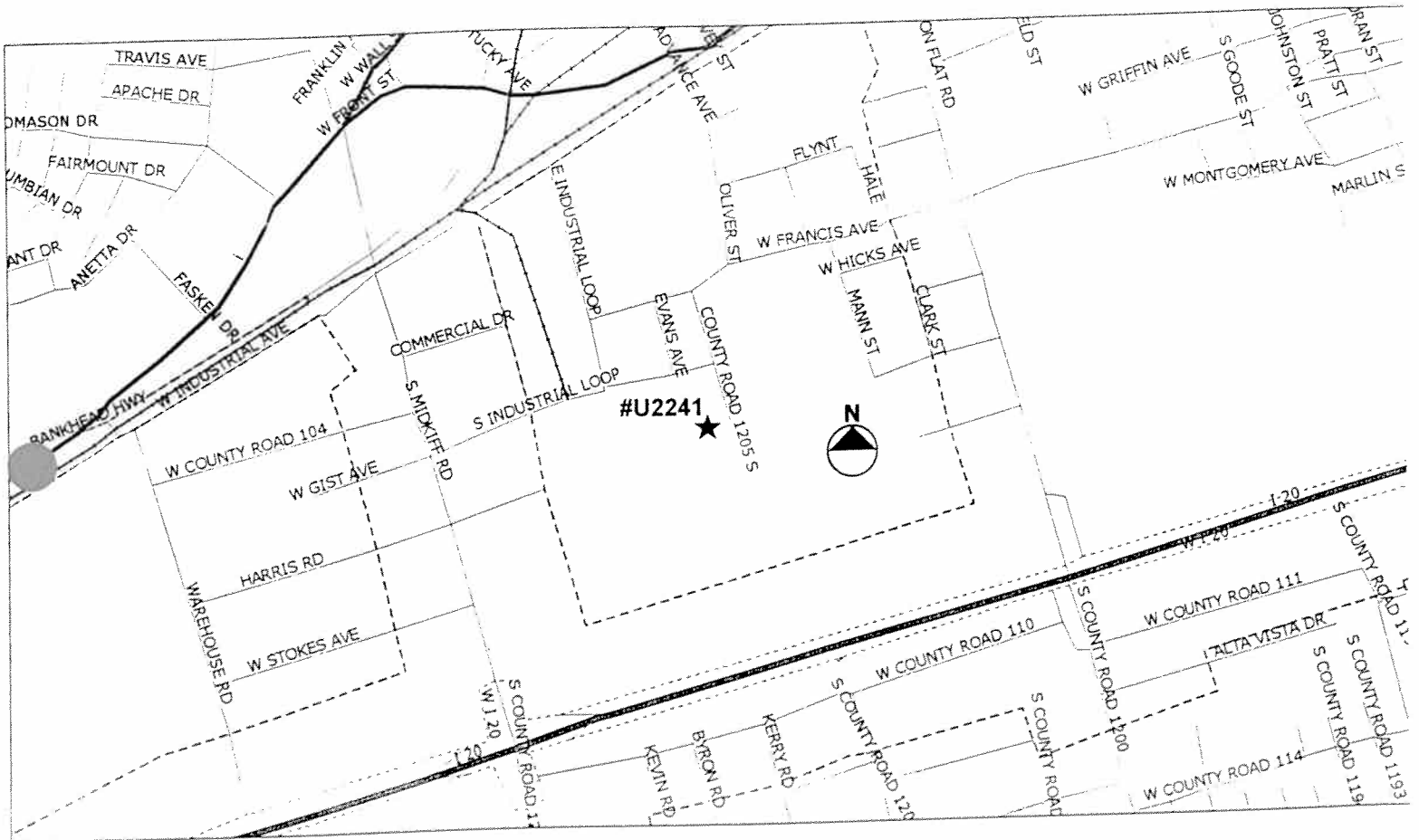
Dates of Operation Unknown - Unknown
Enforcement History

Reference Attachments

Location Map Yes
Affidavit To The Public Yes
Metes and Bounds No

MIDLAND COUNTY U2241 PBRPC

U2241
P. 2

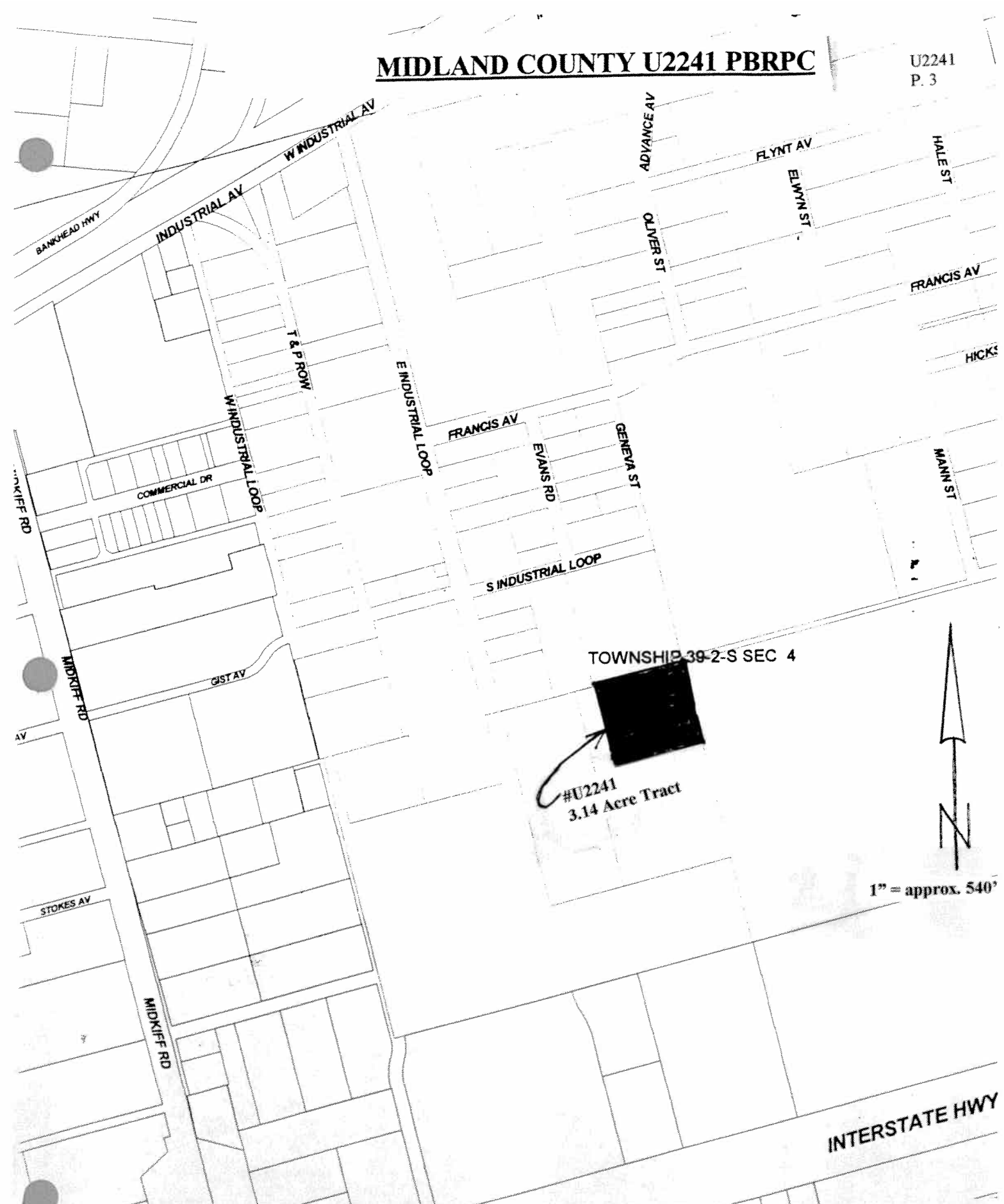


GENERAL LOCATION MAP
DATE: 2002

Disclaimer: This map was prepared by the Permian Basin Regional Planning Commission in direct response to provisions of Senate Bill 1447, enacted by the 76th Legislature of the State of Texas. The closed landfill unit boundaries indicated on this map are an approximation only, based on the best available information. This map has been prepared in order to inform current and prospective landowners that a closed landfill may exist at this general location, this map is not intended to influence the sale or purchase of real property

MIDLAND COUNTY U2241 PBRPC

U2241
P. 3



Disclaimer: This map was prepared by the Permian Basin Regional Planning Commission in direct response to provisions of Senate Bill 1447, enacted by the 76th Legislature of the State of Texas. The closed landfill unit boundaries indicated on this map are an approximation only, based on the best available information. This map has been prepared in order to inform current and prospective landowners that a closed landfill may exist at this general location, this map is not intended to influence the sale or purchase of real property

9181

AFFIDAVIT TO THE PUBLIC

STATE OF TEXAS

County of Midland

Before me, the undersigned authority, on this day personally appeared Glenda Carter who, after being by me duly sworn, upon oath states that she is the owner of record of that certain tract or parcel of land lying and being situated in Midland County, Texas and being more particularly described as follows:

SW/4 Section 4, Block 39, T-2-S, T&P RR Co Survey, Midland County, Texas,

Specifically, such burial was conducted on the portion of the aforesaid tract described as follows:

The North 370 feet of the East 370 feet being 3.14 acres more or less.


The undersigned further states that this is two former borrow pits that have accumulated solid waste over the years. Ninety-five percent of the solid waste consists of concrete, metal, and brick and all of the waste comes from construction or demolition sites.

THE SOLID WASTE WAS PLACED BY TRESPASS DUMPING; THIS WAS NOT A SOLID WASTE LANDFILL OPERATION.

Notice is hereby provided to any future owner or user of the site to consult with the Texas Natural Resource Conservation Commission or its succeeding agencies prior to planning or initiating any activity involving the disturbance of the landfill cover or monitoring system.

WITNESS MY HAND ON THIS THE 9TH DAY OF MAY, 1994.

Glenda Carter
OWNER'S NAME



SWORN TO AND SUBSCRIBED BEFORE ME ON THIS THE 9TH DAY OF MAY, 1994

Tina Kaut
NOTARY PUBLIC IN AND FOR
MIDLAND COUNTY, TEXAS

Filed for Record on the 12 day of May A.D. 1994 at 11:25 o'clock A.M.
Duly Recorded this the 12 day of May A.D. 1994 at 2:38 o'clock P.M.

ROSENELLE CHERRY, COUNTY CLERK
MIDLAND COUNTY, TEXAS

INSTRUMENT NO. 9181

By Cyaleth Montoya, Deputy
